

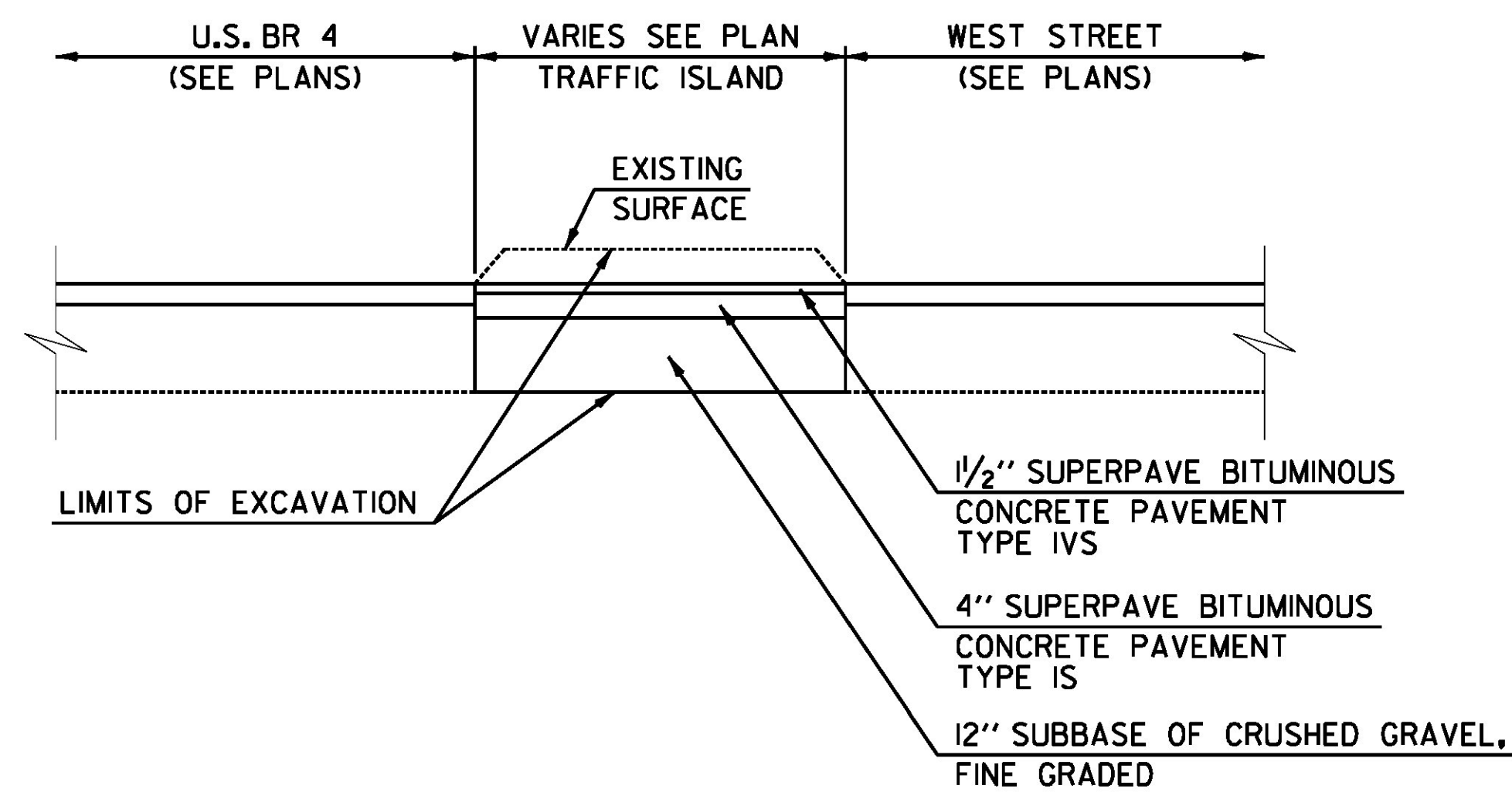
FIRE HYDRANT PAVEMENT MARKING DETAIL

U.S. BR 4 RUTLAND CITY:
 STA 2+72.0 RT
 STA 5+64.0 RT
 STA 8+35.0 RT
 STA 16+23.0 LT
 STA 21+97.0 LT
 STA 24+85.0 LT
 STA 35+75.0 RT
 STA 42+14.0 RT
 STA 53+80.0 LT
 STA 64+26.0 RT
 STA 76+92.0 LT
 STA 80+85.0 RT
 STA W 3+09.0 RT

VT ROUTE 3 PROCTOR:
 STA 128+93.0 RT
 STA 136+00.0 RT

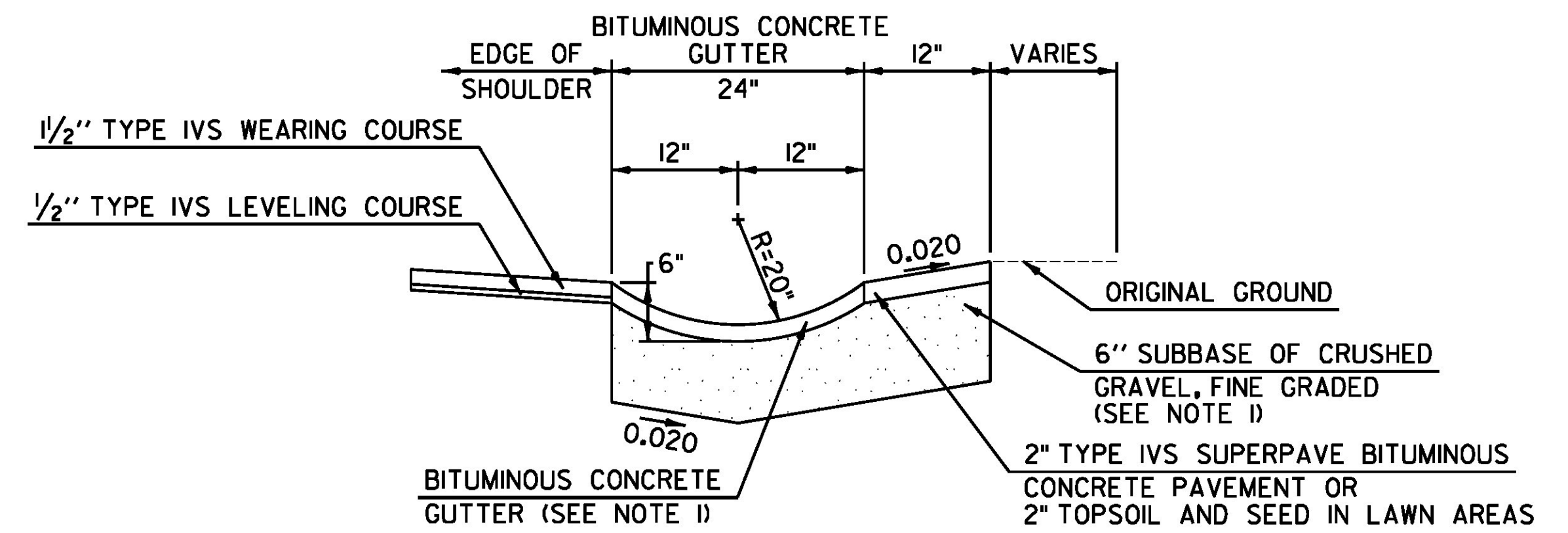
NOTE:

1. THE CONTRACTOR SHALL ADJUST THE PLACEMENT OF THE FIRE HYDRANT PAVEMENT MARKINGS TO MEET THE EXISTING SITE CONSTRAINTS AS DIRECTED BY THE ENGINEER.



ISLAND REMOVAL DETAIL

U.S. BR 4 RUTLAND CITY STA 33+84.00 TO STA 34+18.00

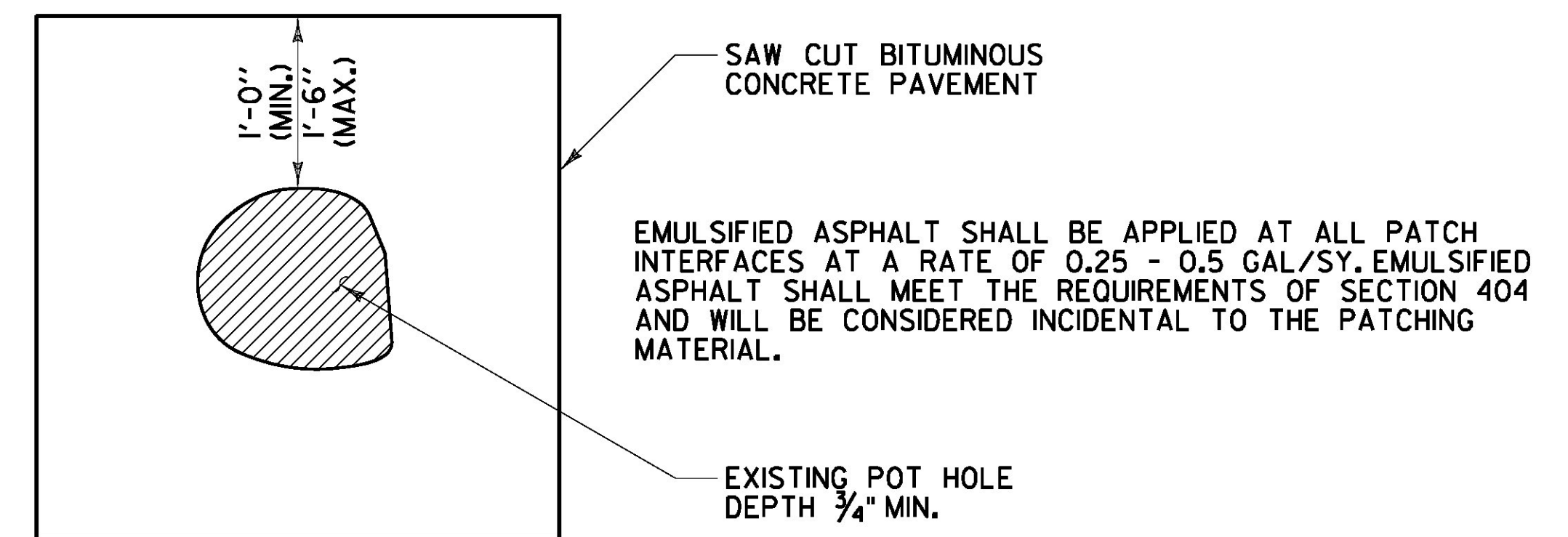


BITUMINOUS CONCRETE GUTTER DETAIL

VT. ROUTE 3 PROCTOR:
 STA 140+25.0 - STA 142+18.0 RT (7.6 TON)

NOTE:

1. BITUMINOUS CONCRETE GUTTER TO BE CONSTRUCTED BY PLACING ONE 2" TYPE IVS SUPERPAVE BITUMINOUS CONCRETE PAVEMENT LIFT AS DIRECTED BY THE ENGINEER. PAYMENT UNDER ITEM 616.47 BITUMINOUS CONCRETE GUTTERS AND TRAFFIC ISLANDS. SUBBASE TO BE PAID UNDER ITEM 301.28 SUBBASE OF CRUSHED GRAVEL, FINE GRADED.



TYPICAL - POT HOLE REPAIR

MISCELLANEOUS DETAILS SHEET #1	NOT TO SCALE	
	PROJECT NAME: RUTLAND CITY - PROCTOR	
	PROJECT NUMBER: STP 2728(1)	
FILE NAME: p07d282.dgn	PLOT DATE: 7/19/2013	
PROJECT LEADER: D.E.G.	DRAWN BY: W.G.P.	
DESIGNED BY: L.M.B.	CHECKED BY: J.P.S.	
IPARM FILE: p07d282md+01.l	SHEET 44 OF 392	

FILE NAME: U:\17765\ACADD\WSTIN\STP 2728\p07d282.mxd,01.dgn
 DATE/TIME: 7/19/2013 4:16
 USER