

# RIGHT - OF - WAY DETAIL SHEET











TABLE OF PROPERTY ACQUISITION

PARCEL NO.	PROPERTY OWNER	SHEET NO.	BEGINNING STATION	ENDING STATION	TAKE	REMAINDER	RIGHT			RECORDING DATA				REMARKS	
					AREA±	AREA±	TYPE	(T)(P)	AREA ±	TITLE	DATE	TOWN / CITY	BOOK		PAGE
1A	BENJAMIN, NEWELL J. JR. & NANCY K., LESSOR	7	VT120 4+32.48 RT	VT120 4+87.52 RT	960SF										
	BENJAMIN, MICHAEL P., LESSEE		VT120 3+82 RT	VT120 4+50 RT				SLOPE	(T)	850SF					
			VT120 3+75 RT	VT120 4+56 RT				INSTALL	(T)	876SF					
			VT236 22+50 LT					INSTALL	(T)						PDF
			VT236 20+53.3 LT												ROCK CHECK DAM
			VT236 21+23.0 LT												DRIVE 25' WIDE, MM 0493
															DRIVE 25' WIDE, MM 0491
1B		7	VT120 3+75.00 RT	VT120 5+73.32 LT	0.17A			ALL R.T. & I.				FRANKLIN			VT RTE 120 HWY. EASE.
1C		7	VT120 6+17.27 LT	VT120 7+00.00 RT	3860SF			ALL R.T. & I.				FRANKLIN			VT RTE 120 HWY. EASE.

TABLE OF REVISIONS

REVISION NO.	SHEET NO.	DESCRIPTION	DATE
1	6, 7	PARCEL NO. 1, BENJAMIN. ADDED WATER LINE TO LAYOUT SHEET. PER C.O. 9474 DRAWN BY: JB APPROVED BY: EP	09/12/06
		PAPER PRINTS TO A.L.G. VIA ART B.	9-26-06

PLAN LEGEND

-  EXISTING RIGHT-OF-WAY
-  TAKING WITH ACCESS
-  TAKING WITHOUT ACCESS
-  CLEAR ZONE
-  PROPERTY LINE
-  TOE OF SLOPE
-  TOP OF CUT
-  SLOPE RIGHT
-  CONSTRUCTION RIGHT
-  PROJECT DEMARCATION FENCE
- EC - EROSION CONTROL
- (P) - PERMANENT
- (T) - TEMPORARY
- DR. - DRAINAGE RIGHT
- DIT. - DITCHING RIGHT
- CH. - CHANNEL RIGHT
- DRIVE - DRIVE RIGHT
- CUL. - CULVERT RIGHT
- C&T - CLEARING & TRIMMING RIGHT
- SR - SLOPE RIGHT
- UE - UTILITY EASEMENT

APPROVED: ROGER P. DUMAS DATE: 09-25-06  
CHIEF, PLANS & TITLES

PLOT DATE 09/26/06

PROJECT NAME:	<b>FRANKLIN</b>	PLOT DATE:	6/22/06
PROJECT NUMBER:	<b>HES 0313 (4)</b>	DRAWN BY:	JAB
FILE NAME:	04c202.XLS	CHECKED BY:	RMG
PROJECT LEADER:	EGP	SHEET	9 OF 26
DESIGNED BY:	EGP		
R.O.W. SHEET	6 of 7		