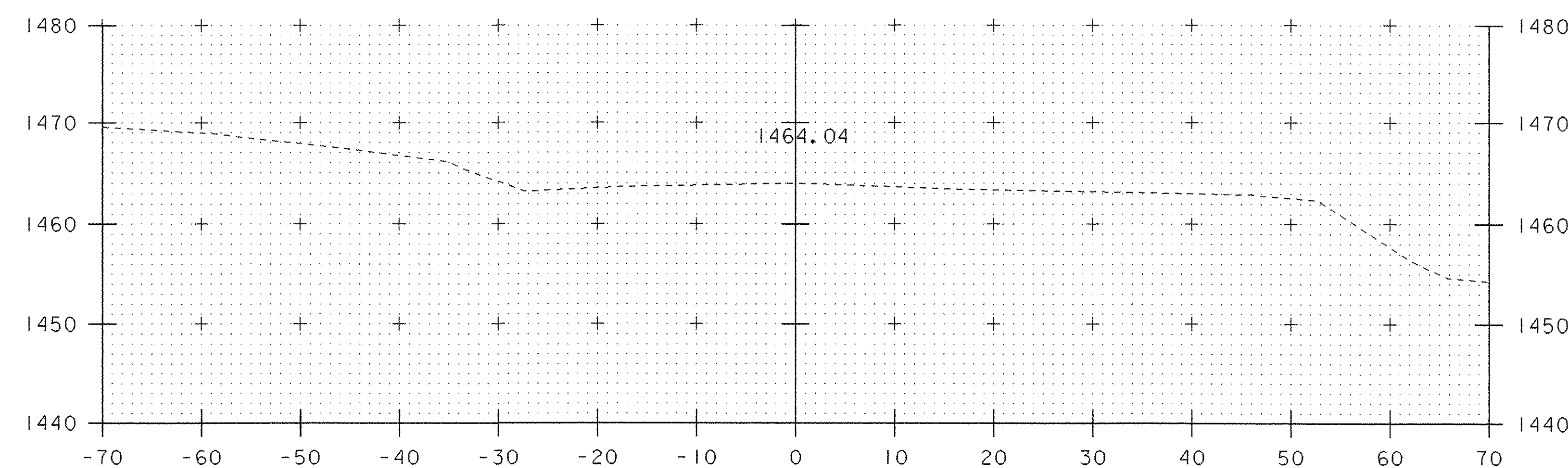
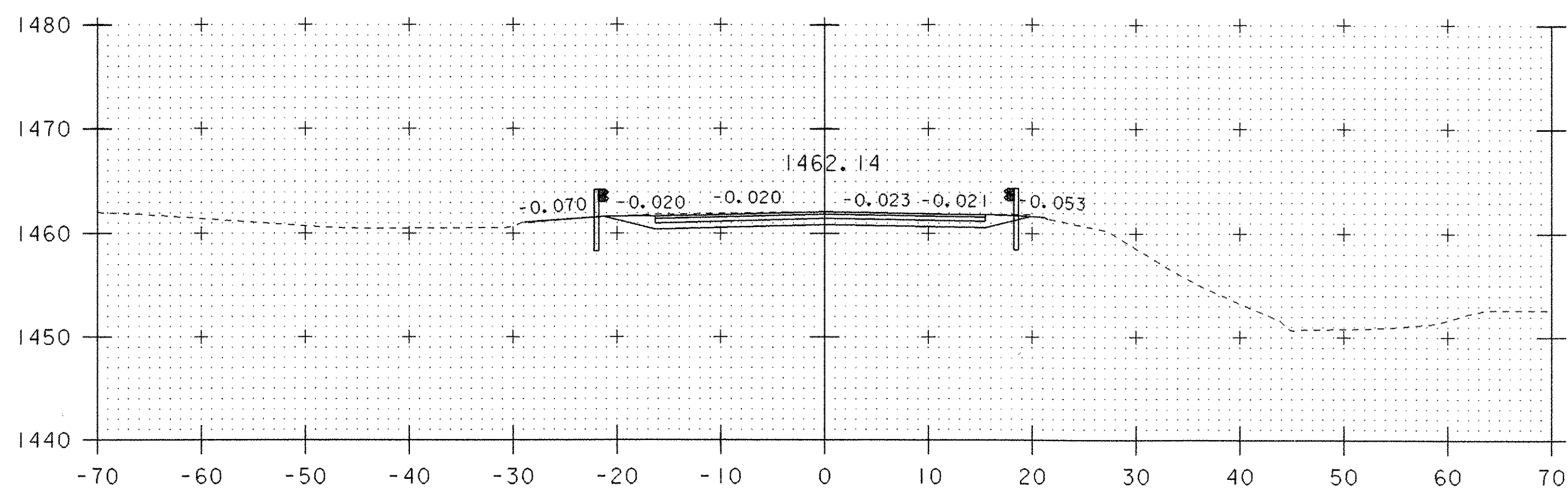


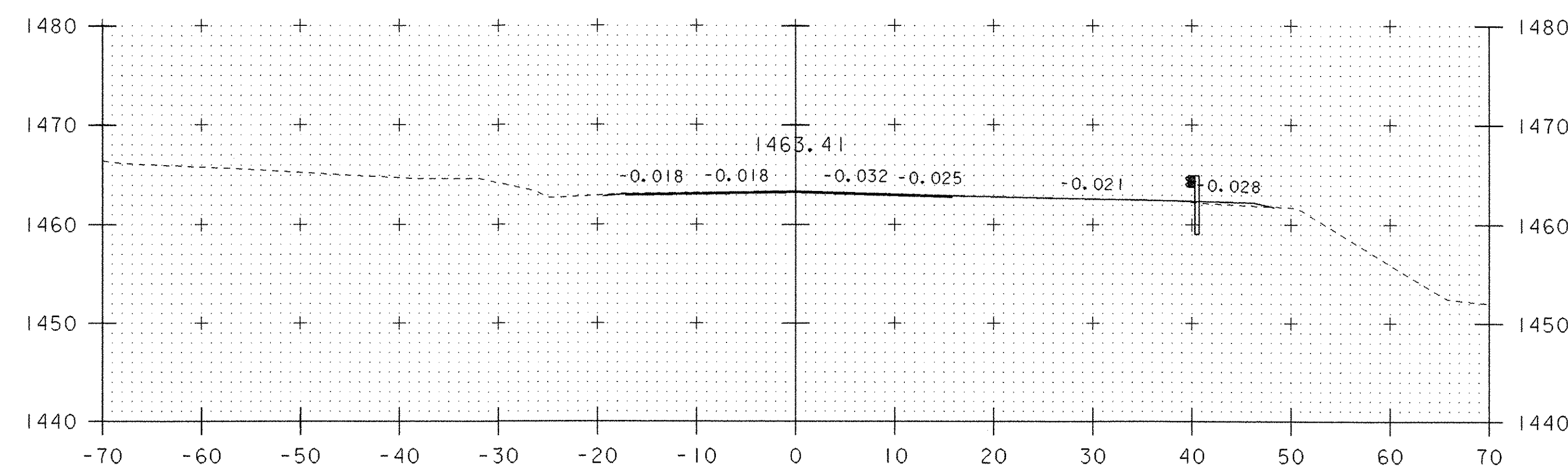
43+83



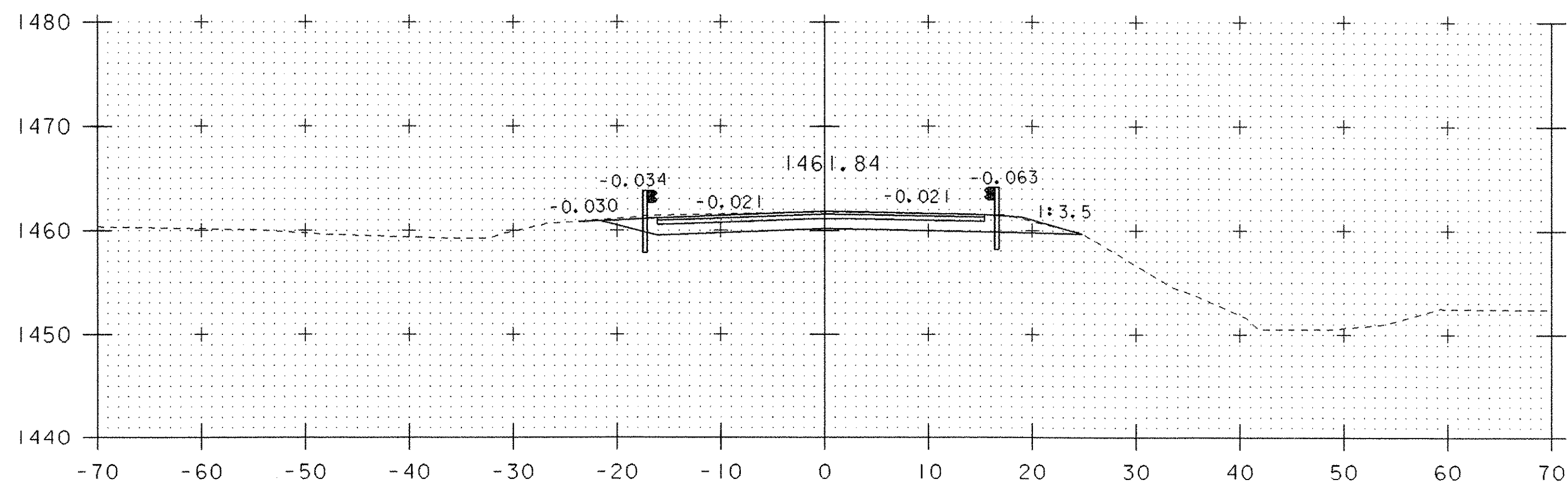
44+25
END APPROACH



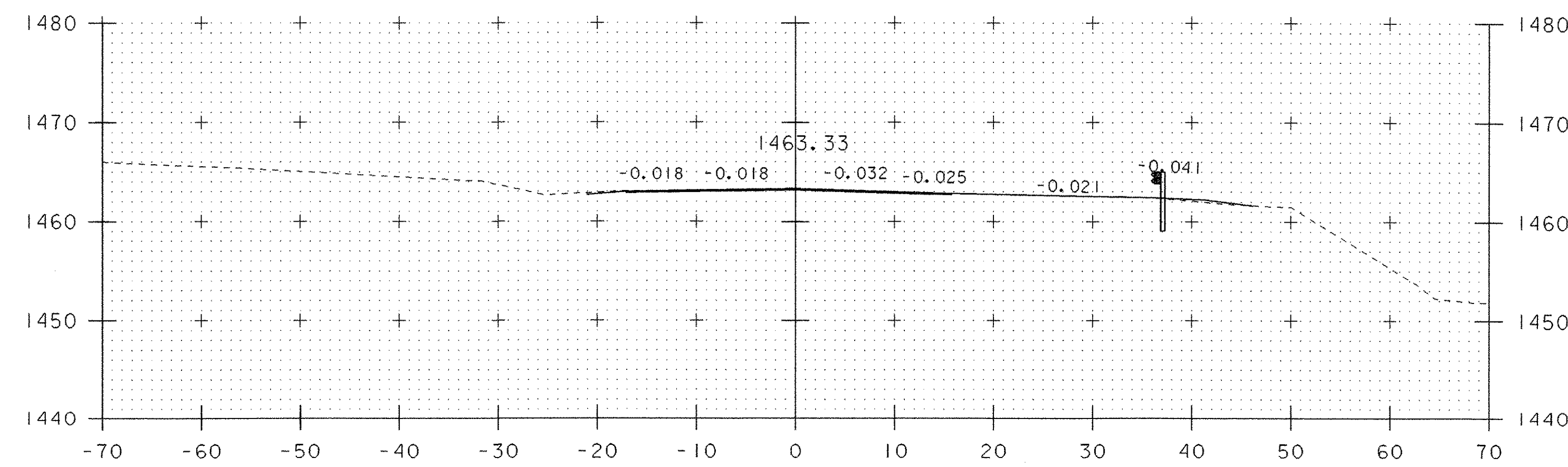
43+60



44+03




43+50



44+00

MAINLINE SECTIONS 43+50 - 44+25

DATUM
VERTICAL NAVD 27
HORIZONTAL ASSUMED



PROJECT NAME: BUEL'S GORE
PROJECT NUMBER: STP ST CULV(I)
FILE NAME: /structures/s04cl38xs.dgn
PROJECT LEADER: M. EVANS-MONGEON
DESIGNED BY: W. FARLEY
s04cl38xs3.1
PLOT DATE: 05-APR-2006
DRAWN BY: W. FARLEY
CHECKED BY: M. EVANS-MONGEON
SHEET 28 OF 30