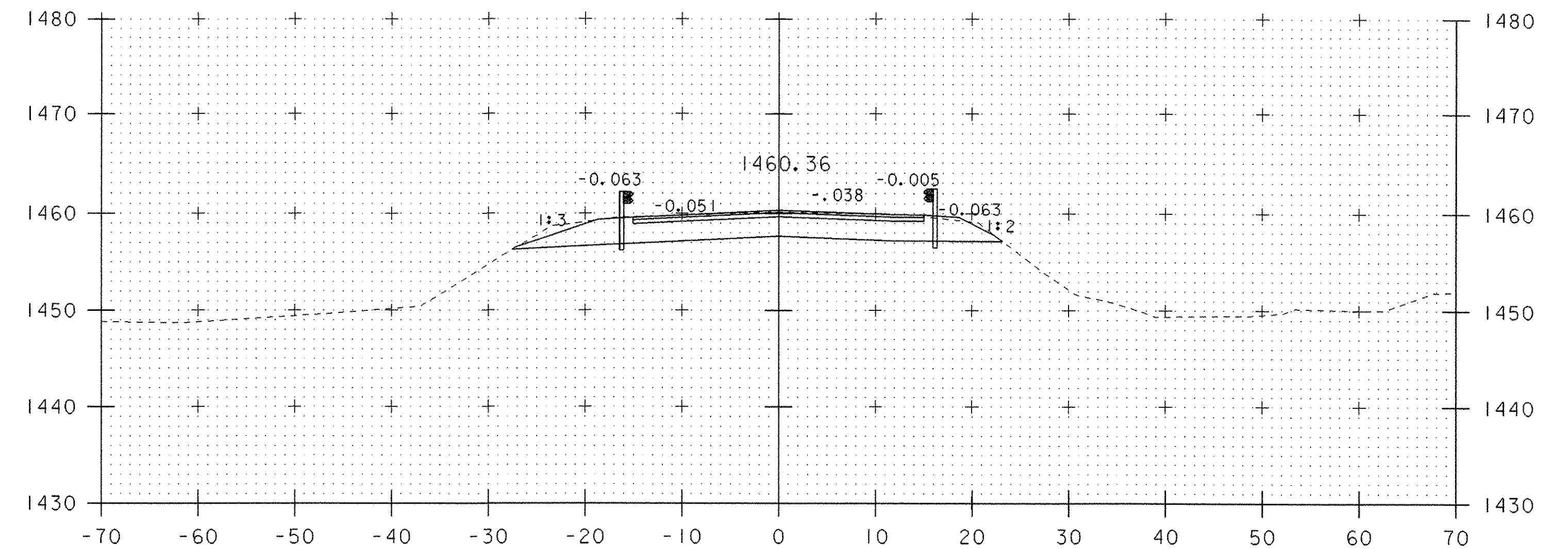
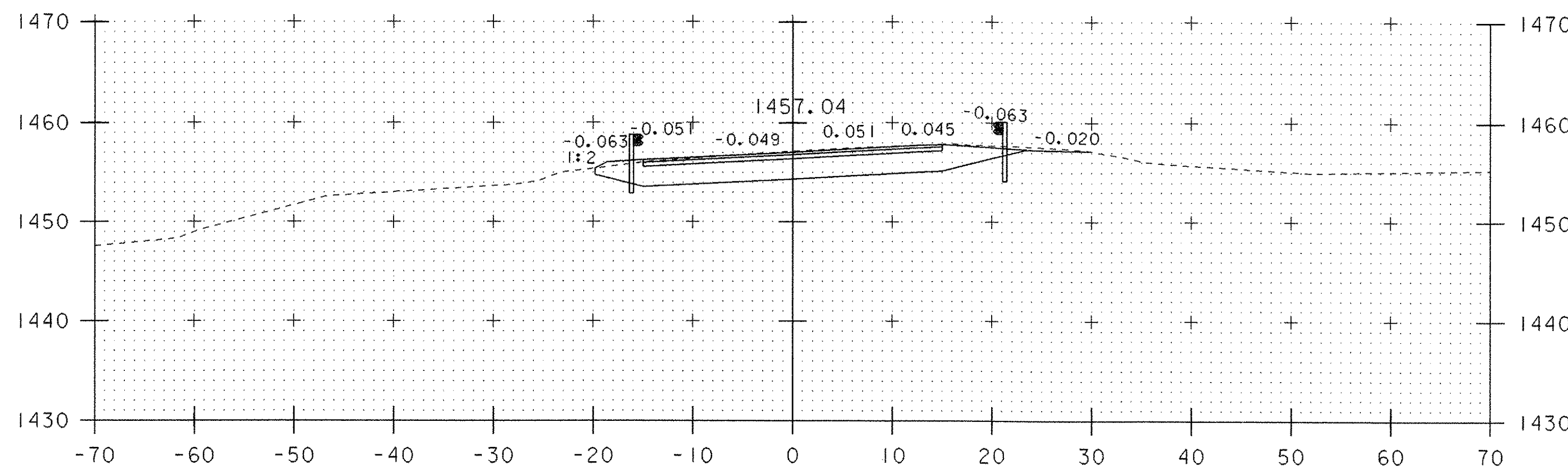


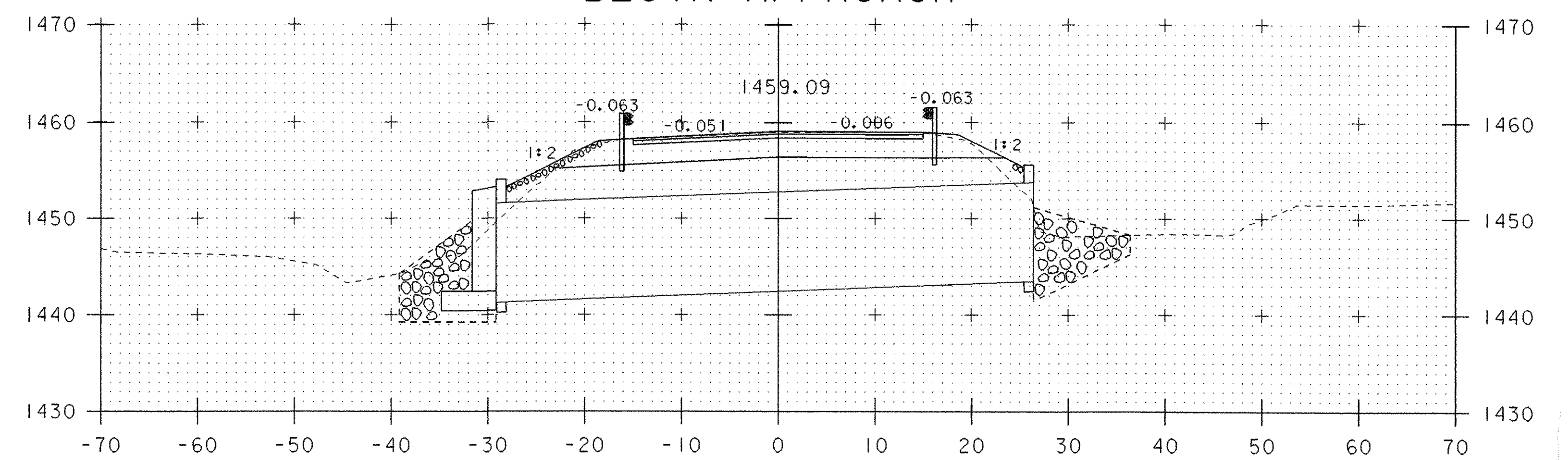
42+45.65
BEGIN BRIDGE



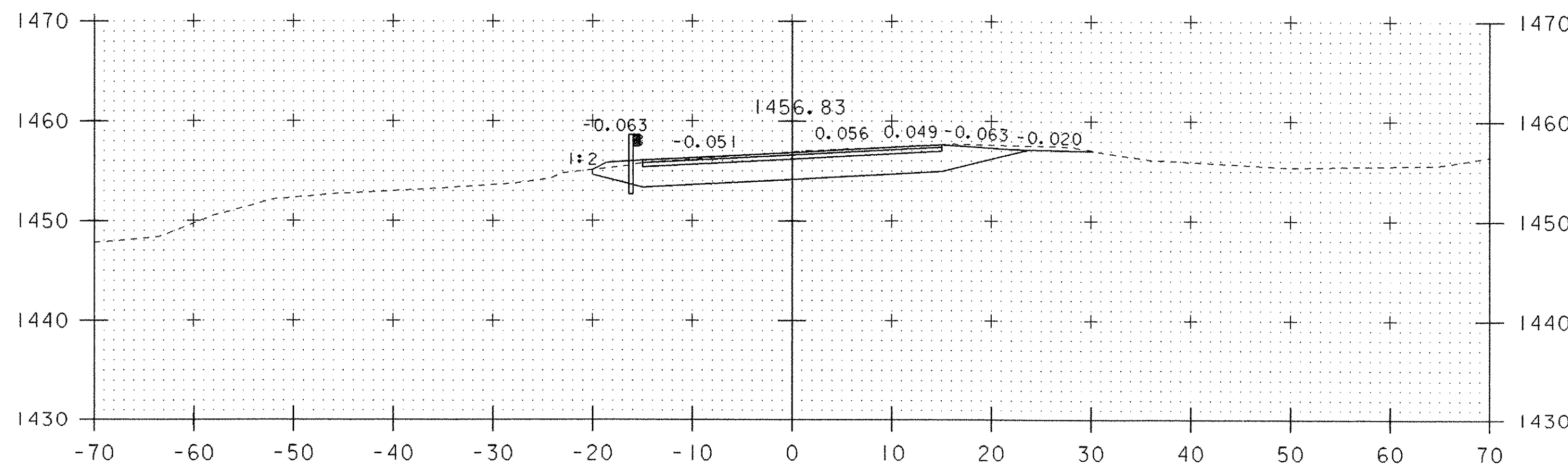
43+00
END PROJECT
BEGIN APPROACH



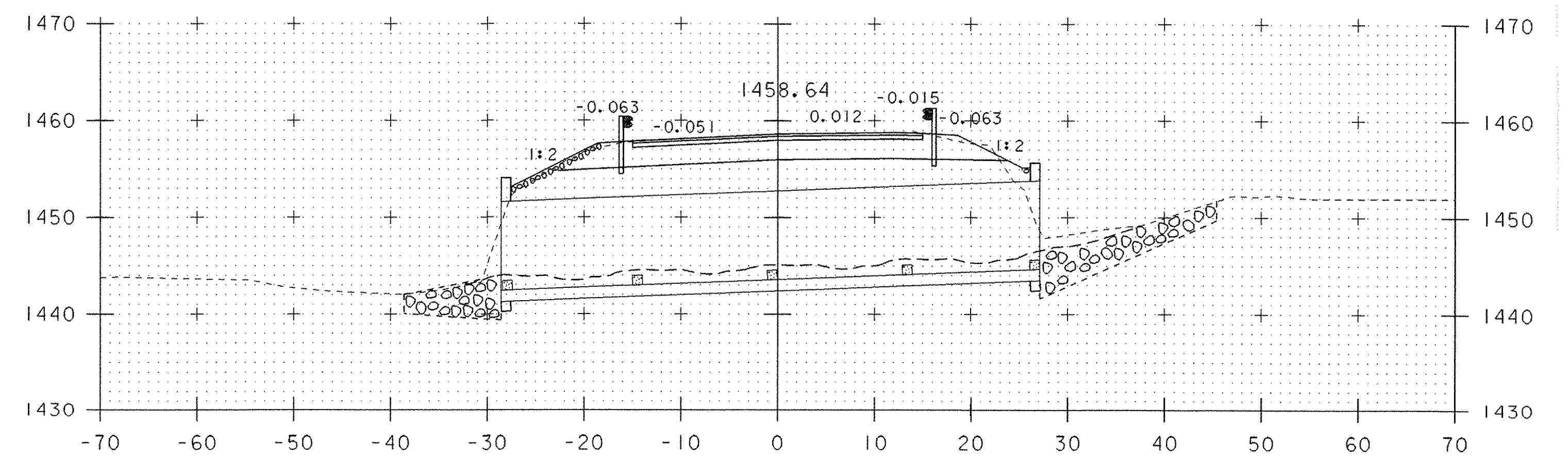
42+06



42+62.69
END BRIDGE




42+00
END APPROACH
BEGIN PROJECT



42+50

MAINLINE SECTIONS 42+00 - 43+00

PROJECT NAME: BUEL'S GORE	PLOT DATE: 05-APR-2006
PROJECT NUMBER: STP ST CULV(I)	DRAWN BY: W. FARLEY
FILE NAME: /structures/s04cl38xs.dgn	CHECKED BY: M EVANS-MONGEON
PROJECT LEADER: M. EVANS-MONGEON	SHEET 27 OF 30
DESIGNED BY: W. FARLEY	



DATUM
VERTICAL NAVD 27
HORIZONTAL ASSUMED