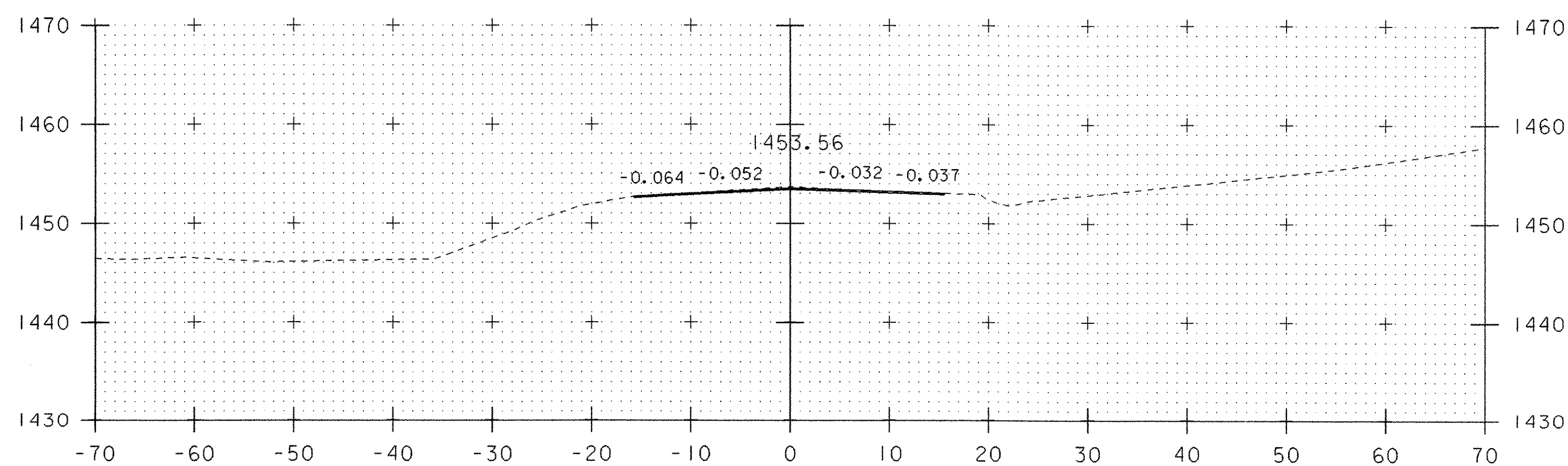
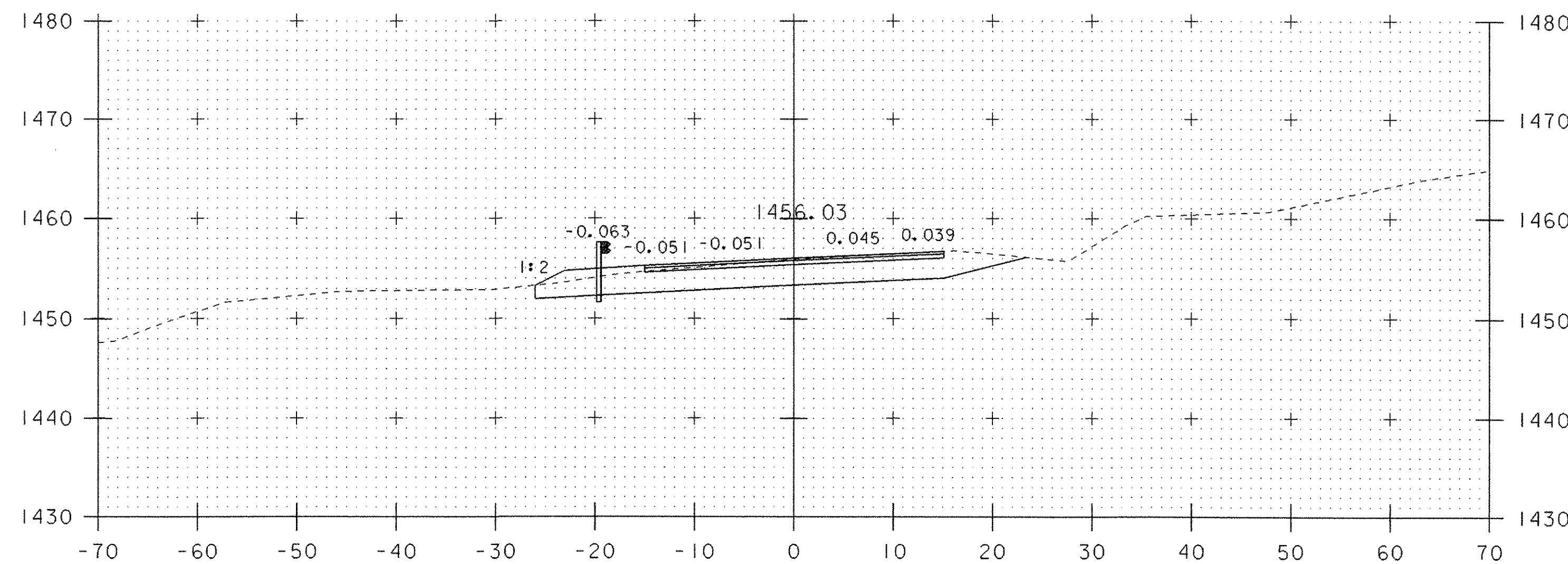


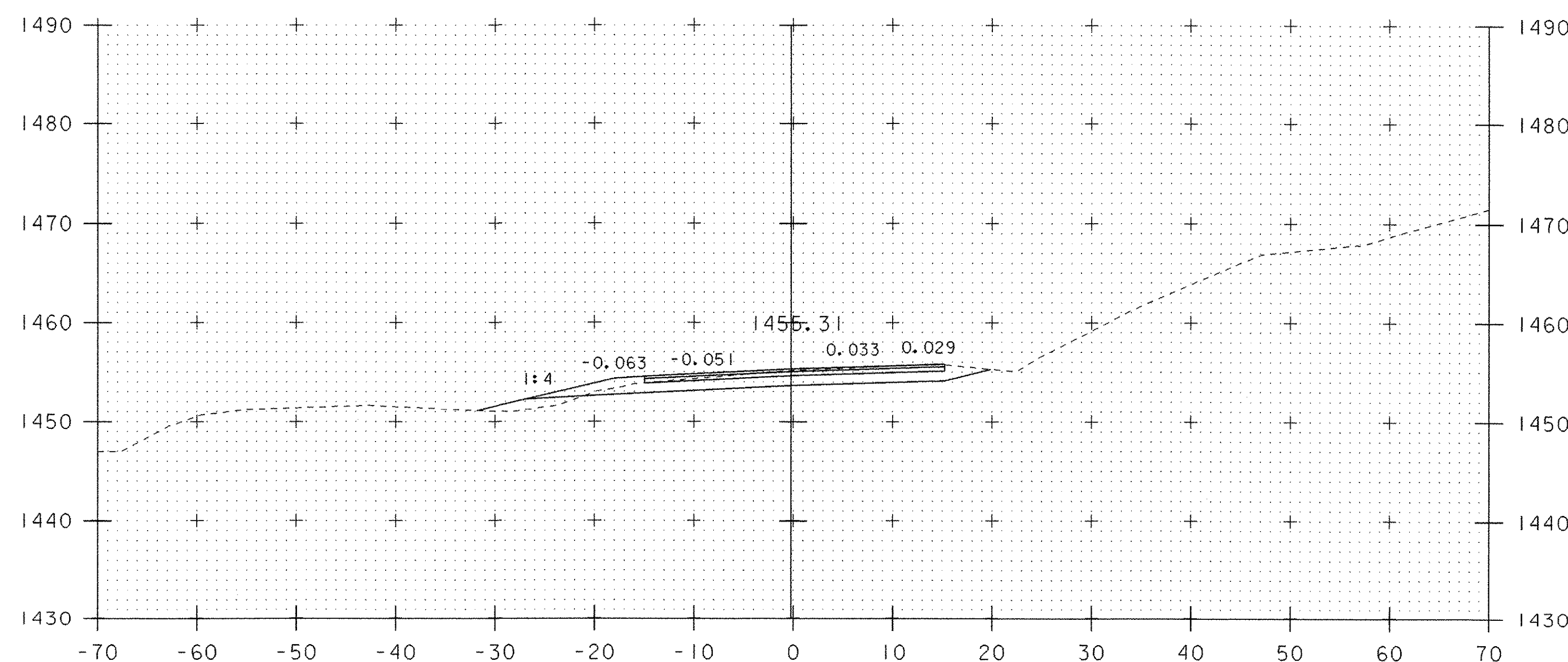
41+00



40+75  
BEGIN APPROACH



41+75



41+50

**DATUM**  
VERTICAL NAVD 27  
HORIZONTAL ASSUMED

SCALE 1" = 10'-0"  
10 0 10

**MAINLINE SECTIONS 40+75 - 41+75**

PROJECT NAME: BUEL'S GORE	PLOT DATE: 05-APR-2006
PROJECT NUMBER: STP ST CULV(I)	DRAWN BY: W. FARLEY
FILE NAME: /structures/s04cl38xs.dgn	CHECKED BY: M. EVANS-MONGEON
PROJECT LEADER: M. EVANS-MONGEON	SHEET 26 OF 30
DESIGNED BY: W. FARLEY	