
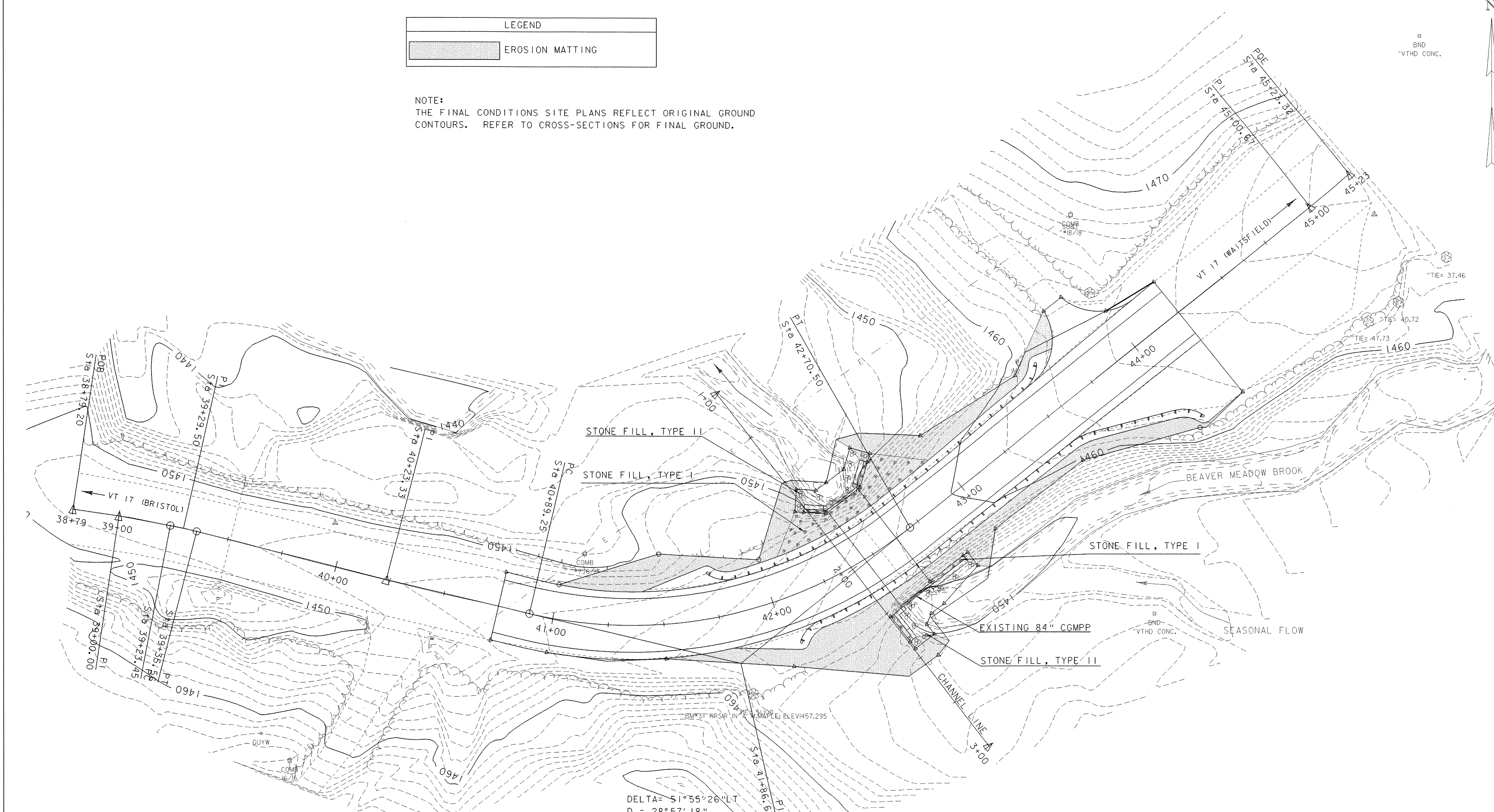
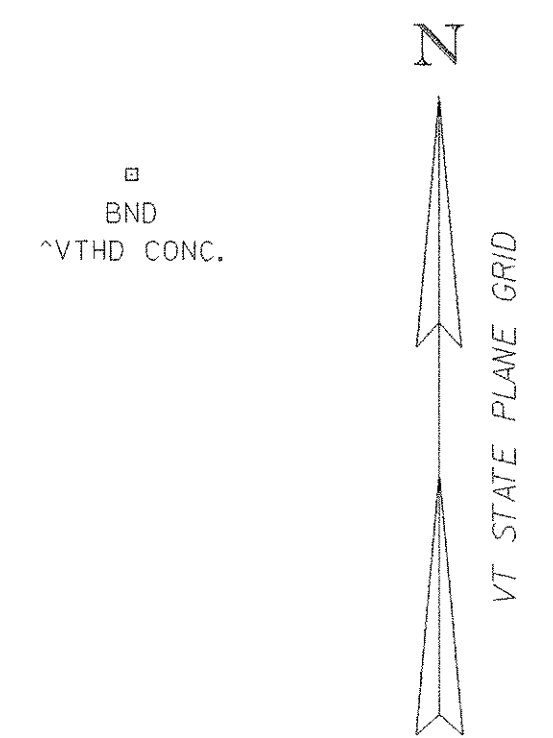


LEGEND	
	EROSION MATTING

NOTE:
THE FINAL CONDITIONS SITE PLANS REFLECT ORIGINAL GROUND
CONTOURS. REFER TO CROSS-SECTIONS FOR FINAL GROUND.



DELTA = $S1^{\circ}55'26''$ LT
 D = 28° 57' 18"
 R = 200.00 FT.
 T = 97.38 FT.
 L = 181.25 FT.
 E = 22.45 FT.

DATUM	
VERTICAL	NAVD 27
HORIZONTAL	ASSUMED



FINAL CONDITIONS SITE PLAN

PROJECT NAME:	BUELS GORE
PROJECT NUMBER:	STP ST CULV(I)
FILE NAME:	04c138/structures/s04c138ec.dgn
PROJECT LEADER:	M EVANS-MONGEON
DESIGNED BY:	W FARLEY
IPARM:	s04c138ec3.1
PLOT DATE:	05-APR-2006
DRAWN BY:	W FARLEY
CHECKED BY:	M EVANS-MONGEON
SHEET	15 OF 30