

646.40 DURABLE 4" WHITE LINE (THERMOPLASTIC)
 (ALL LINES WILL INCLUDE EDGE LINE BREAKS AND
 RADIUS FOR TOWN HIGHWAYS)
 SUDBURY:
 STA. 295+00.00 - STA. 336+91.68 EDGE LINE LT & RT

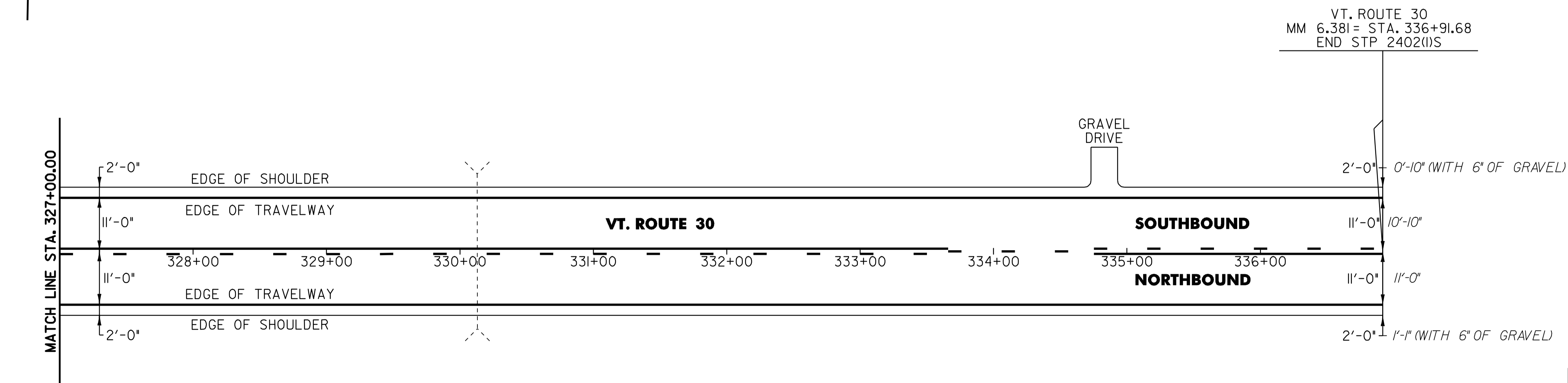
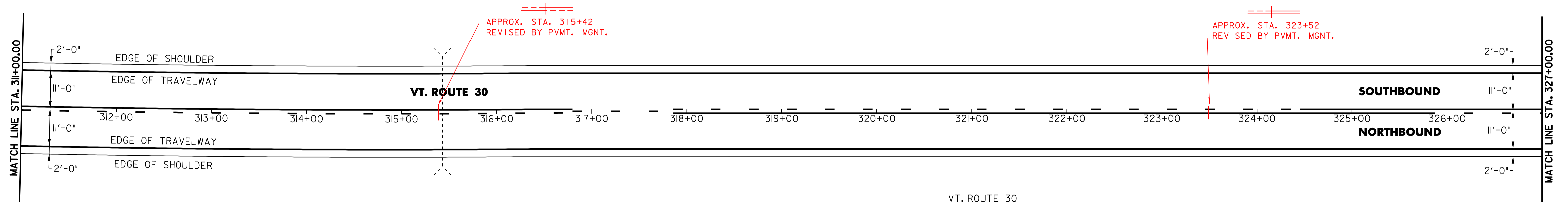
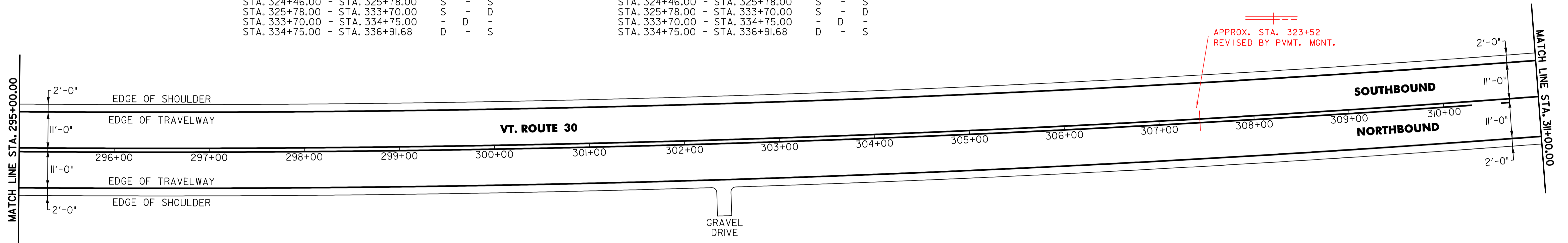
646.41 DURABLE 4" YELLOW LINE (THERMOPLASTIC)
 (ALL LINES WILL INCLUDE C/L BREAKS FOR
 TOWN HIGHWAYS) S=SOLID, D=DASHED

SUDBURY:	LT	C	RT
STA. 295+00.00 - STA. 310+20.00	S	-	S
STA. 310+20.00 - STA. 316+80.00	S	-	D
STA. 316+80.00 - STA. 317+86.00	-	D	-
STA. 317+86.00 - STA. 324+46.00	D	-	S
STA. 324+46.00 - STA. 325+78.00	S	-	S
STA. 325+78.00 - STA. 333+70.00	S	-	D
STA. 333+70.00 - STA. 334+75.00	-	D	-
STA. 334+75.00 - STA. 336+91.68	D	-	S

646.60 TEMPORARY 4" WHITE LINE (PAINT)
 (ALL LINES WILL INCLUDE EDGE LINE BREAKS AND
 RADIUS FOR TOWN HIGHWAYS)
 SUDBURY:
 STA. 295+00.00 - STA. 336+91.68 EDGE LINE LT & RT

646.61 TEMPORARY 4" YELLOW LINE (PAINT)
 (ALL LINES WILL INCLUDE C/L BREAKS FOR
 TOWN HIGHWAYS) S=SOLID, D=DASHED

SUDBURY:	LT	C	RT
STA. 295+00.00 - STA. 310+20.00	S	-	S
STA. 310+20.00 - STA. 316+80.00	S	-	D
STA. 316+80.00 - STA. 317+86.00	-	D	-
STA. 317+86.00 - STA. 324+46.00	D	-	S
STA. 324+46.00 - STA. 325+78.00	S	-	S
STA. 325+78.00 - STA. 333+70.00	S	-	D
STA. 333+70.00 - STA. 334+75.00	-	D	-
STA. 334+75.00 - STA. 336+91.68	D	-	S



NOTE:
 I. THE CONTRACTOR SHOULD BE AWARE THAT EXISTING BURIED UTILITIES (SUCH AS PHONE CABLE, FIBER OPTIC CABLE, ETC.) ARE LOCATED ADJACENT TO VT. ROUTE 30 WITHIN THE PROJECT LIMITS. THE CONTRACTOR IS RESPONSIBLE FOR CONTACTING "DIG SAFE" AT 1-888-344-7233 TO DETERMINE THE EXACT LOCATIONS OF THESE UTILITIES PRIOR TO INSTALLING GUARDRAIL, CLEANING DITCHES OR PERFORMING ANY OTHER OPERATIONS THAT MAY DISTURB THE EXISTING SUBSURFACE CONDITIONS.

PROJECT LAYOUT SHEET	PROJECT NAME: CASTLETON - SUDBURY	
	PROJECT NUMBER: STP 2402(I)S	
	FILE NAME: p04c028.dgn	PLOT DATE: 11-JUN-2007 13:34
	PROJECT LEADER: D.E.G.	DRAWN BY: C.A.K.
DESIGNED BY: D.W.E.	CHECKED BY: D.E.G.	
IPARM FILE: p04c028125.i	SHEET 37 OF 92	