

# STATE OF VERMONT AGENCY OF TRANSPORTATION

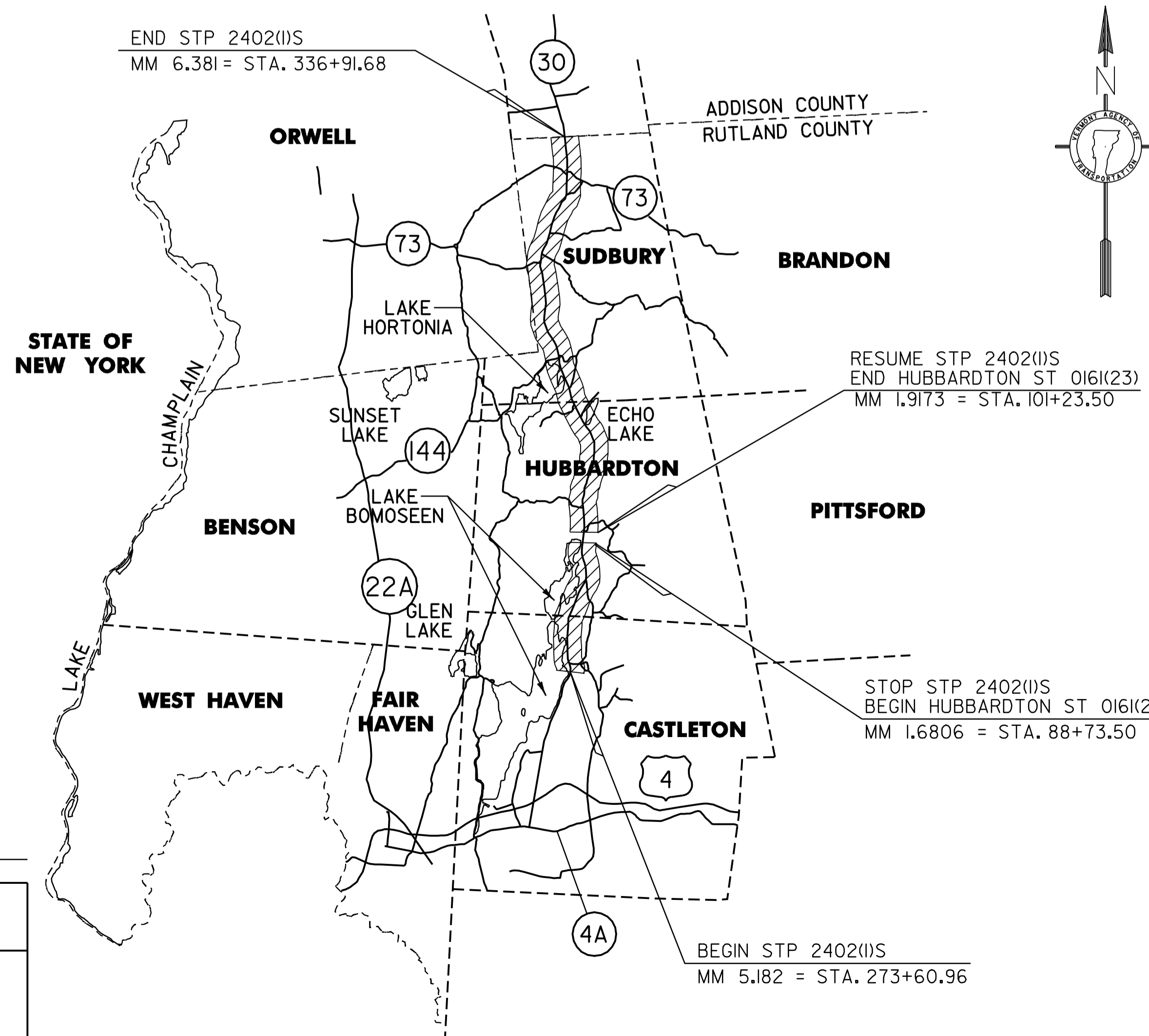
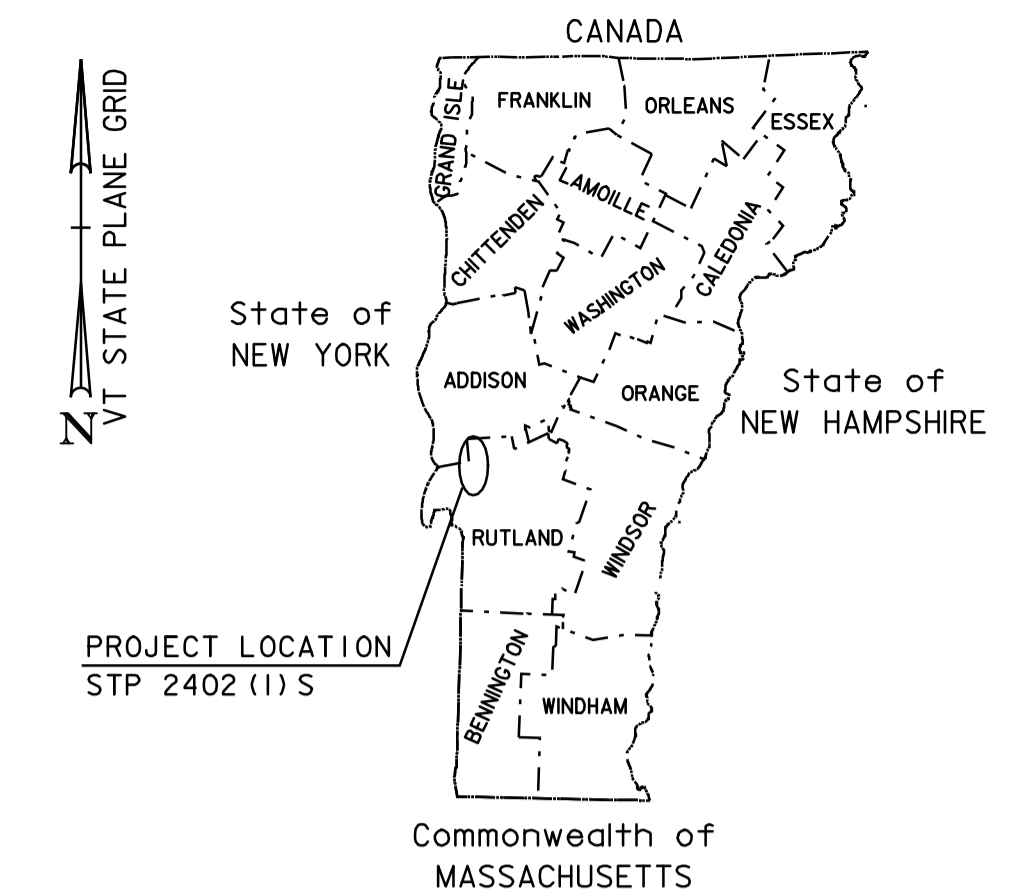


## PROPOSED IMPROVEMENT TOWNS OF CASTLETON, HUBBARDTON & SUDBURY COUNTY OF RUTLAND VT. ROUTE 30

BEGINNING IN THE TOWN OF CASTLETON ON VT. ROUTE 30 AT MILE MARKER 5.182 = STA. 273+60.96 AND EXTENDING NORTHERLY FOR A DISTANCE OF 68,133.12 FEET (12.904 MILES) TO A POINT IN THE TOWN OF SUDBURY AT MILE MARKER 6.381 = STA. 336+91.68


LENGTH OF ROADWAY 68,133.12 FT (12.904 MILES)  
LENGTH OF PROJECT 66,883.12 FT (12.667 MILES)

WORK TO BE PERFORMED UNDER THIS PROJECT INCLUDES RESURFACING OF THE EXISTING HIGHWAY WITH A SHIM/LEVELING COURSE AND WEARING COURSE, NEW PAVEMENT MARKINGS, DRAINAGE IMPROVEMENTS, GUARDRAIL IMPROVEMENTS, NEW SIGNS AND INCIDENTAL ITEMS.



TRAFFIC DATA

LOCATION	ADT		DHV		ESALS	ESALS
	2006	2016	2006	2016	2006~2016	2006~2026
BEGIN CASTLETON MM 5.182 TO CASTLETON MM 6.430	3600	4200	430	490	425,000	1,033,000
CASTLETON MM 6.430 TO HUBBARDTON MM 2.560	2500	2900	320	360	361,000	863,000
HUBBARDTON MM 2.560 TO SUDBURY MM 1.100	1900	2200	260	290	322,000	767,000
SUDBURY MM 1.100 TO SUDBURY MM 3.350	1600	1900	230	260	355,000	861,000
SUDBURY MM 3.350 TO SUDBURY MM 5.540	2200	2600	290	330	473,000	1,137,000
SUDBURY MM 5.540 TO SUDBURY MM 6.381	1600	1900	230	260	456,000	1,077,000



PLANS PREPARED BY



**CLOUGH HARBOUR & ASSOCIATES LLP**  
111 Winners Circle, PO Box 5269, Albany, NY 12205  
Main: (518) 453-4500 • www.cloughharbour.com

BY: \_\_\_\_\_

SURVEYED BY : NA  
SURVEYED DATE : NA

DATUM

VERTICAL NA  
HORIZONTAL NA

**CONVENTIONAL SYMBOLS**

COUNTY LINE	-----
TOWN LINE	-----
LIMITS OF ACCESS	○-----○
POINT OF ACCESS	X
FENCE LINE	X-----X-----X
STONE WALL	○-----○-----○
TRAVELED WAY	-----
GUARD RAIL	○-----○-----○
RAILROAD	=====
SURVEY LINE	-----
CULVERT	-----
POWER POLE	⊕
TELEPHONE POLE	⊕
TREES	⊕
CONTROL OF ACCESS	///-----///
PROPERTY LINE	-----
R.O.W. TAKING LINE	○-----SR-----○
SLOPE RIGHTS	△-----△-----△
TOP OF CUT	△-----△-----△
TOE OF SLOPE	○-----○-----○

THESE PLANS ARE SUBJECT TO SUCH ENGINEERING CHANGES AS MAY BE REQUIRED BY THE FEDERAL HIGHWAY ADMINISTRATION OR THE DIRECTOR OF PROGRAM DEVELOPMENT.  
CONSTRUCTION IS TO BE CARRIED ON IN ACCORDANCE WITH THESE PLANS AND THE STANDARD SPECIFICATIONS FOR CONSTRUCTION DATED 2001, AS APPROVED BY THE FEDERAL HIGHWAY ADMINISTRATION ON JANUARY 4, 2001 FOR USE ON THIS PROJECT, INCLUDING ALL SUBSEQUENT REVISIONS AND SUCH REVISED SPECIFICATIONS AND SPECIAL PROVISIONS AS ARE INCORPORATED IN THESE PLANS.

PROJECT MANAGER : WOOLAVER
PROJECT NAME : CASTLETON - SUDBURY
PROJECT NUMBER : STP 2402 (1) S
SHEET 5 OF 92 SHEETS