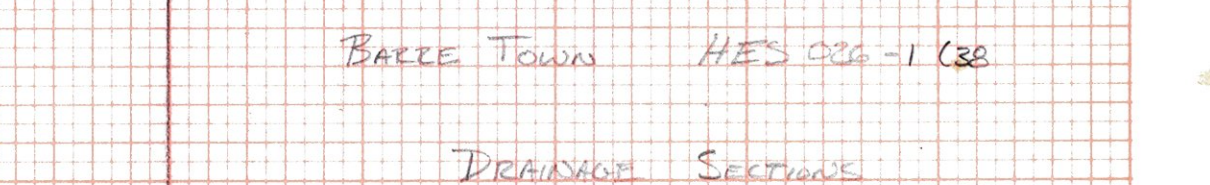

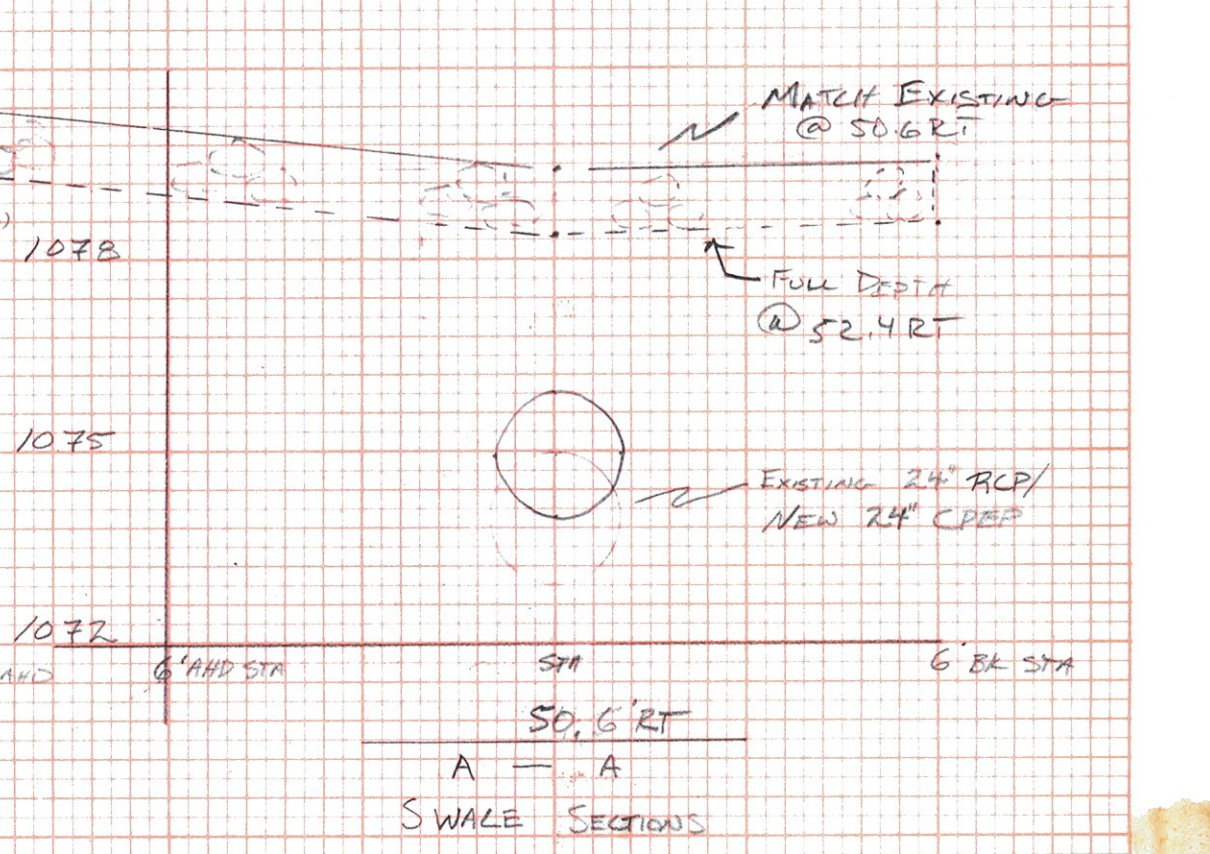
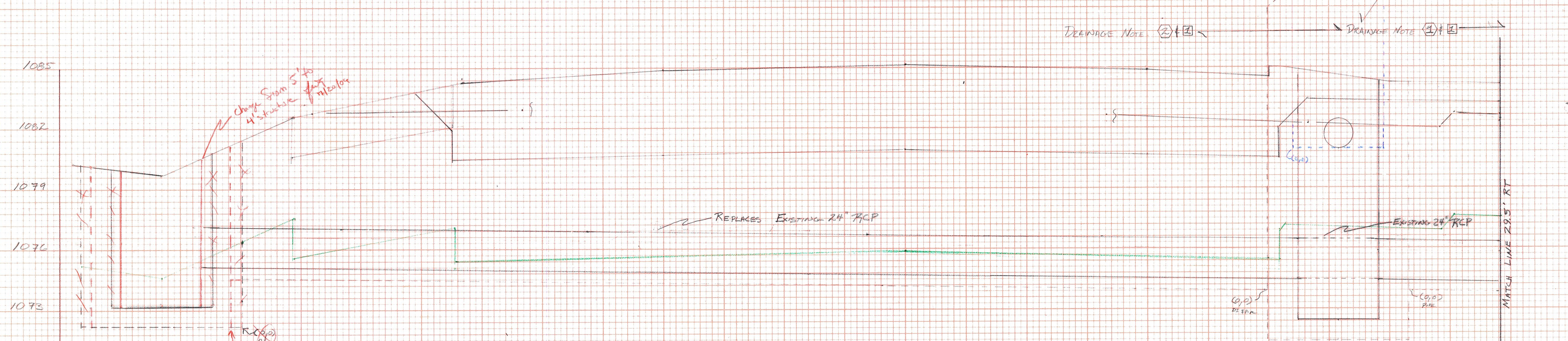
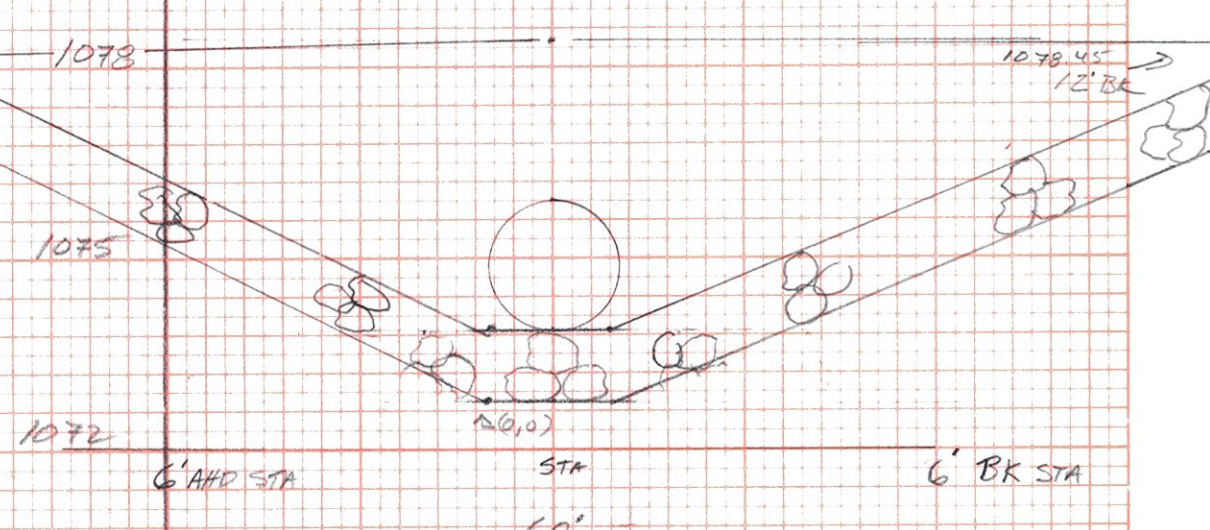
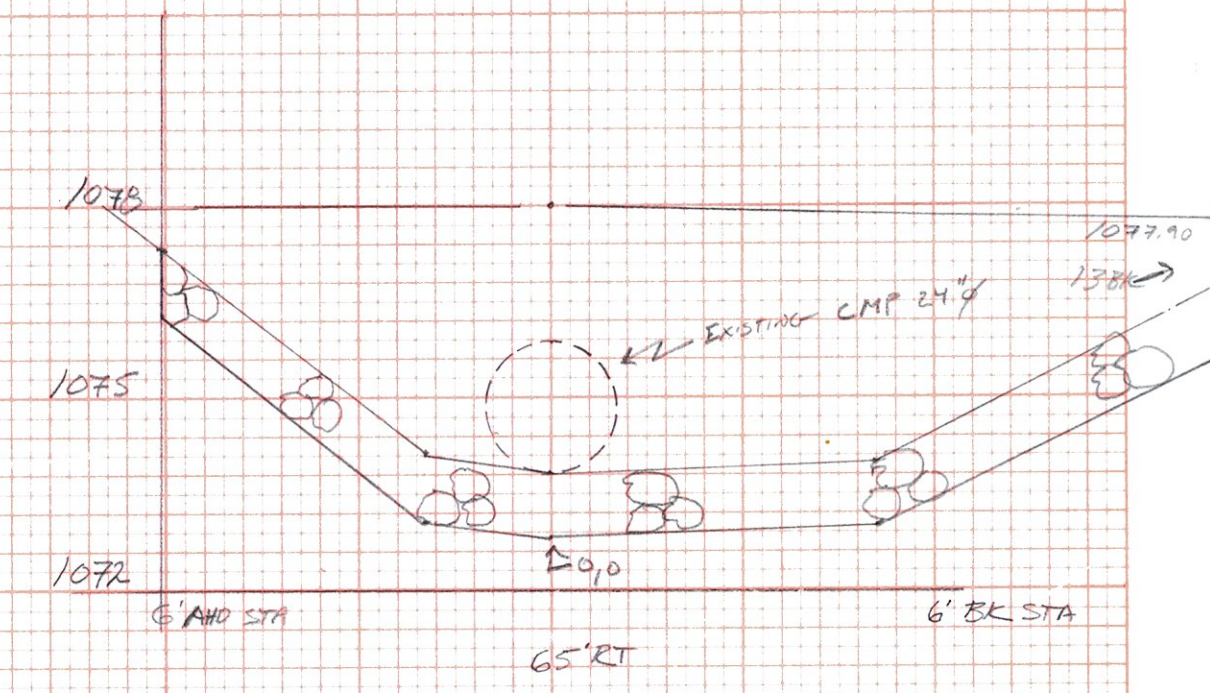
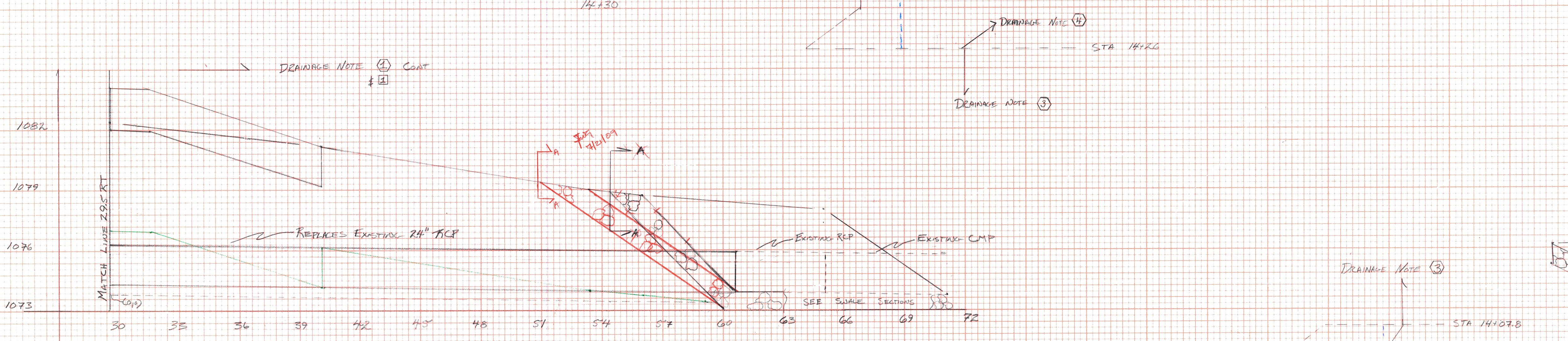
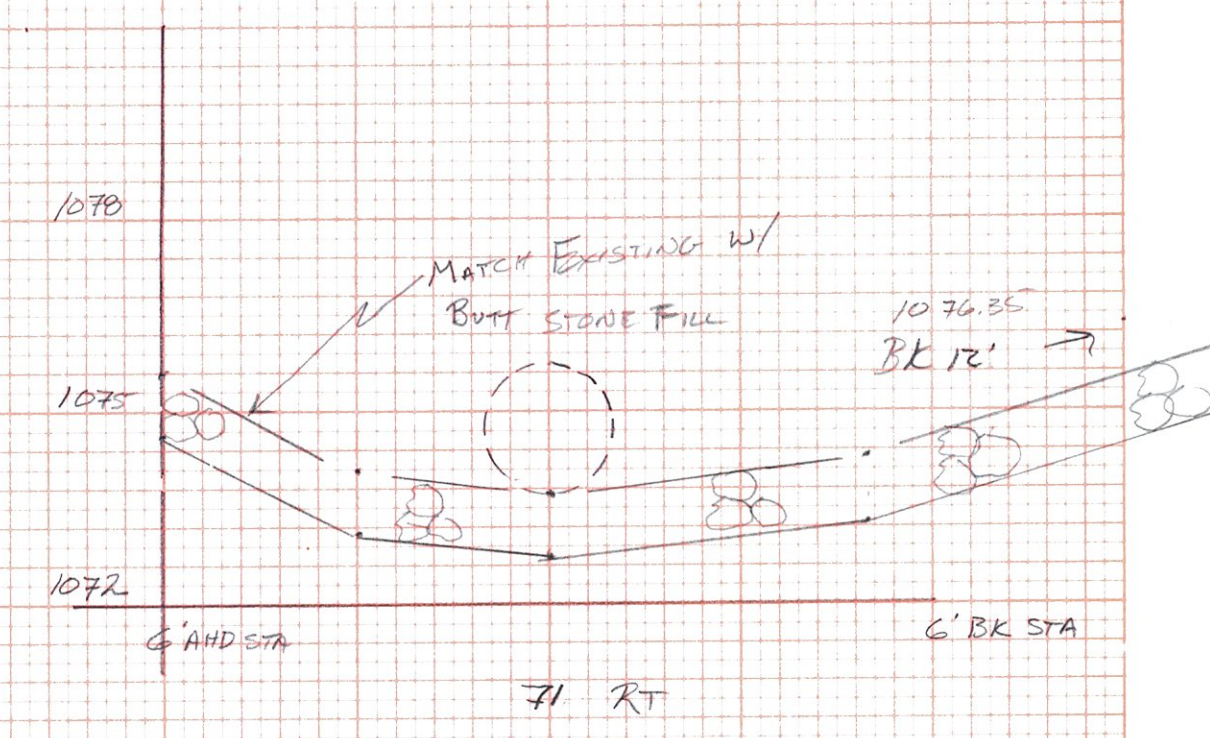
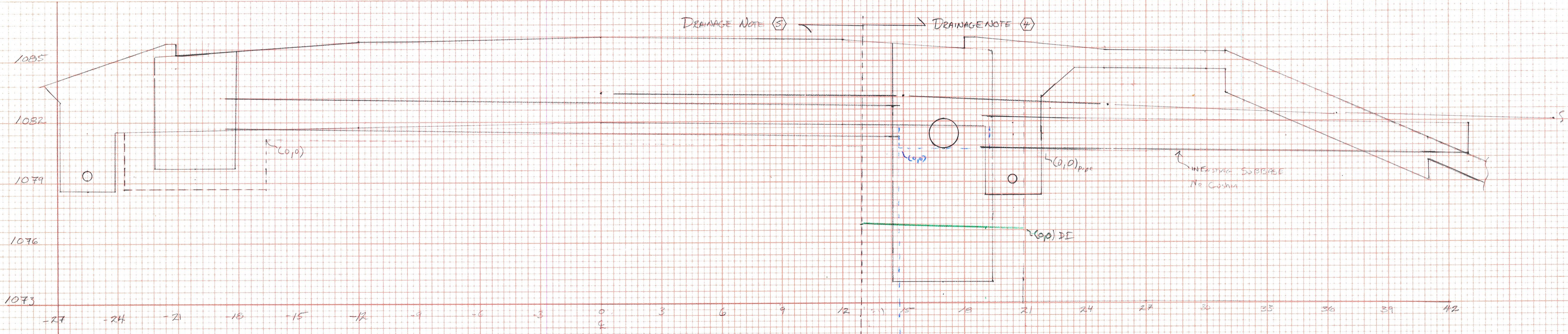


FINAL SURVEY PLOTTED NOTE BOOK NO. AREAS CHECKED

ORIGINAL SURVEY PLOTTED NOTE BOOK NO. AREAS CHECKED



US 302
14+04.2 ← 14+04.3

Barre Towns HES 006-1 (CB)
DRAINAGE SECTIONS
SCALE: 1" = 3'
DWG: [Signature]
DATE: 12/2/2009
CKD:
DATE:
SHEET 1 OF 6