

VT 118 TO
E. BERKSHIRE

SPEED
LIMIT
30
DETOUR
WEST
VERMONT
105


← MONTGOMERY 2
← EAST BERKSHIRE 9
← JAY PEAK SKI AREA 11
← JAY 13
NORTH VERMONT 118
EAST VERMONT 242
DETOUR EAST VERMONT 105

DETOUR
WEST
VERMONT
105

JCT
VERMONT
118
END
VERMONT
242

EMERGENCY
VEHICLES

VT 242
TO JAY



5.755

3.690

3.670

3.655

3.630

5.615

STOP

THROUGH
WAY
ENDS
HERE

HIDDEN
DRIVE
RIGHT


DETOUR
EAST
VERMONT
105

EMERGENCY
VEHICLES

SPEED
LIMIT
30

EAST
VERMONT
242

DETOUR
EAST
VERMONT
105



20 MILES
PER HOUR

3.785

3.750

3.685


3.740

3.770

3.650

3.620

DETOUR
EAST
VERMONT
105



5.690

5.710

VT 118 MM 5.625=
VT 242 MM 3.790

STOP

DETOUR
EAST
VERMONT
105

EAST
VERMONT
58

SOUTH
VERMONT
118

GRANNY GRUNTS ROAD

4.735

VT 58
TO LOWELL

4.735

← JAY PEAK SKI AREA 11
← JAY 13
EDEN 15 →
EAST VERMONT 242
SOUTH VERMONT 118
TO VERMONT 58

MONTGOMERY 2 →
EAST BERKSHIRE 9 →
← EDEN 15
← HYDE PARK 24
SOUTH VERMONT 118
EAST VERMONT 58
NORTH VERMONT 118

DETOUR
WEST
VERMONT
105

EAST
VERMONT
58

VT 118 MM 5.579=
VT 58 MM 4.740

← MONTGOMERY 2
← EAST BERKSHIRE 9
← JAY PEAK SKI AREA 11
← JAY 13
← LOWELL 9 →

NORTH VERMONT 118
EAST VERMONT 58
TO VERMONT 242

DETOUR
EAST
VERMONT
105

LEGAL LOAD
LIMIT
24,000
POUNDS

SPEED
LIMIT
25

SOUTH VERMONT 118
NORTH VERMONT 118
TO EAST VERMONT 242

5.670

5.615

5.585

5.475

5.475

5.530

5.553

4.720

SALT
REDUCTION
AREA
NEXT
15 MILES

SOUTH
VERMONT
118

SPEED
LIMIT
40

REDUCED
SPEED
AHEAD

DETOUR
AHEAD

JCT
VERMONT
58
JCT
VERMONT
242

5.515

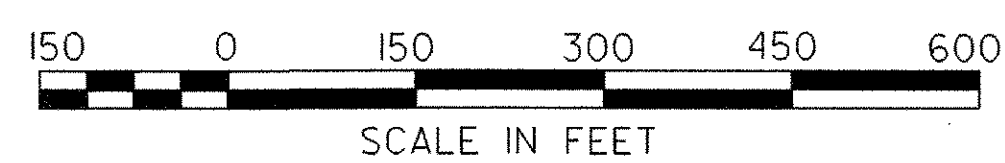
5.500

5.485

VT 118 TO
BELVIDERE
CORNERS

4.720

4.720



DETOUR SHEET 7 VT 118 & VT 242

PROJECT NAME:	JAY	PLOT DATE:	23-OCT-2006
PROJECT NUMBER:	ST STP CULV (2)	DRAWN BY:	G. SHANGRAW
FILE NAME:	04b140\s04b140detoursigns.dgn	DESIGNED BY:	T. FILLBACH
PROJECT LEADER:	W. SYMONDS	CHECKED BY:	T. SUMNER
			SHEET 27 OF 39