

SEE NEXT SHEET FOR INDEX OF SHEETS

# STATE OF VERMONT AGENCY OF TRANSPORTATION



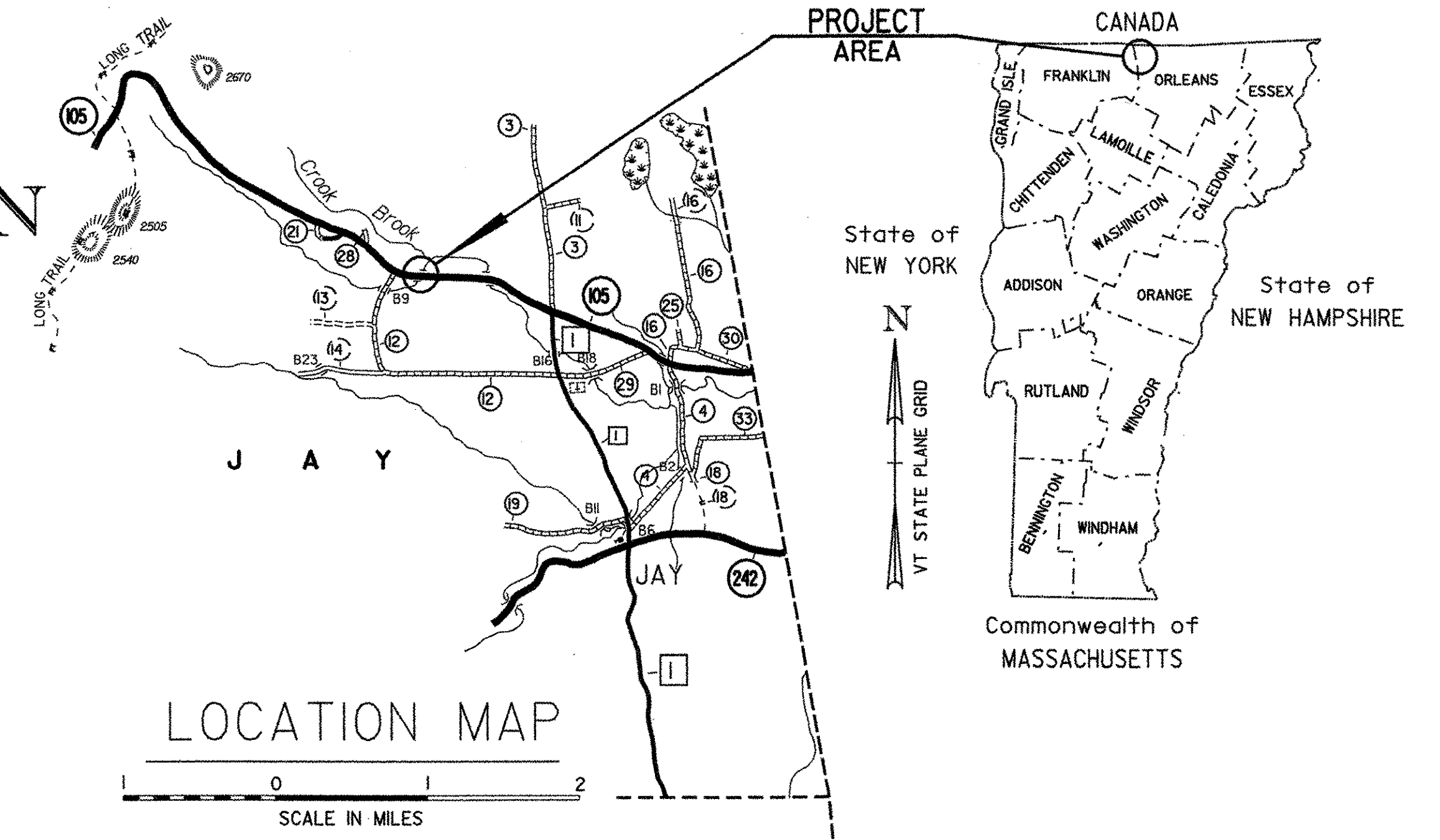
## PROPOSED IMPROVEMENT BRIDGE PROJECT TOWN OF JAY COUNTY OF ORLEANS

ROUTE NO : VT 105 (MINOR ARTERIAL) BRIDGE # 50

**PROJECT LOCATION**  
BEGINNING AT A POINT ON VT. ROUTE 105 APPROXIMATELY 6.15 MILES EASTERLY OF THE RICHFORD / JAY TOWN LINE AND EXTENDING EASTERLY FOR 0.007 MILES.

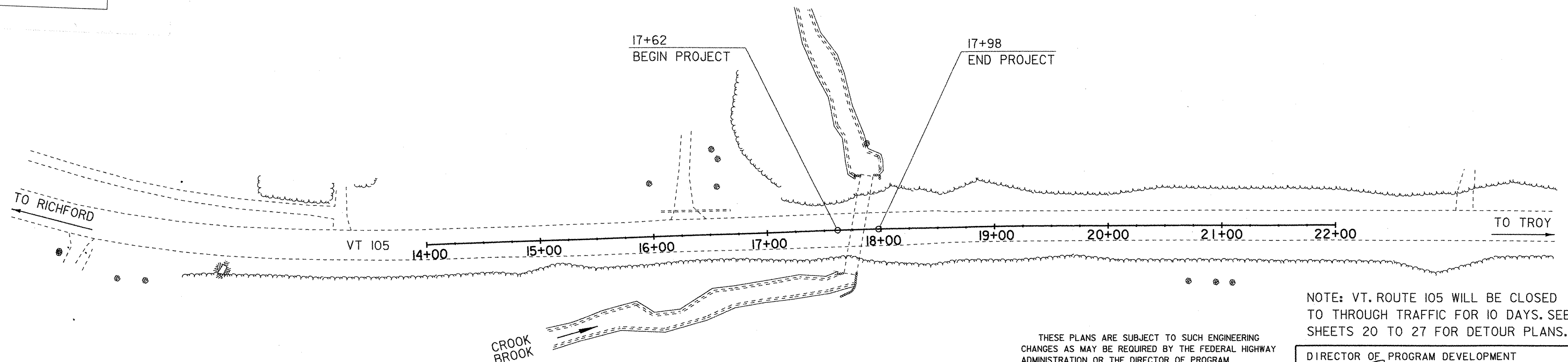
**PROJECT DESCRIPTION**  
CONSTRUCTION OF A NEW BOX CULVERT ON THE EXISTING ALIGNMENT WITH NECESSARY ROADWAY APPROACHES AND CHANNEL WORK.

LENGTH OF STRUCTURE : 17.00 FEET    0.0032 MILES  
LENGTH OF ROADWAY : 19.00 FEET    0.0036 MILES  
LENGTH OF PROJECT : 36.00 FEET    0.0068 MILES



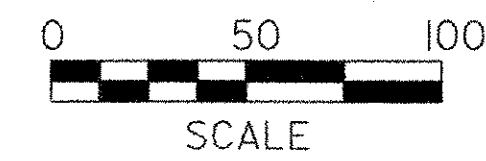
RECORD PLANS	
CONTRACTOR:	S.D. IRELAND BROTHERS CORP. - BURLINGTON, VT
RESIDENT ENGINEER:	DOUG BUMPS
CONSTRUCTION BEGAN:	JULY 16, 2007
CONSTRUCTION COMPLETE:	AUGUST 1, 2007
RECORD PLANS BY:	DOUG BUMPS & CHIP PIERCE
I HEREBY CERTIFY THAT ALL THE CONSTRUCTION REQUIRED BY THIS SET OF DRAWINGS HAS BEEN ACCOMPLISHED AS INDICATED HEREIN.	
BY	<i>Doug Bumps</i> RESIDENT ENGINEER
DATE	3/5/08
NOTE: Any further information concerning final quantities, amounts or other details relative to this project may be found at Central Files in the electronic archives.	

CONVENTIONAL SYMBOLS	
COUNTY LINE	
TOWN LINE	
LIMITS OF ACCESS	
POINT OF ACCESS	
FENCE LINE	
STONE WALL	
TRAVELED WAY	
GUARD RAIL	
RAILROAD	
SURVEY LINE	
CULVERT	
POWER POLE	
TELEPHONE POLE	
TREES	
CONTROL OF ACCESS	
PROPERTY LINE	
R.O.W. TAKING LINE	
SLOPE RIGHTS	
TOP OF CUT	
TOE OF SLOPE	



SURVEYED BY : R. GILMAN  
SURVEYED DATE : NOVEMBER 2004

DATUM  
VERTICAL : ASSUMED  
HORIZONTAL : ASSUMED



THESE PLANS ARE SUBJECT TO SUCH ENGINEERING CHANGES AS MAY BE REQUIRED BY THE FEDERAL HIGHWAY ADMINISTRATION OR THE DIRECTOR OF PROGRAM DEVELOPMENT.

CONSTRUCTION IS TO BE CARRIED ON IN ACCORDANCE WITH THESE PLANS AND THE STANDARD SPECIFICATIONS FOR CONSTRUCTION DATED 2006, AS APPROVED BY THE FEDERAL HIGHWAY ADMINISTRATION ON JUNE 15, 2006 FOR USE ON THIS PROJECT, INCLUDING ALL SUBSEQUENT REVISIONS AND SUCH REVISED SPECIFICATIONS AND SPECIAL PROVISIONS AS ARE INCORPORATED IN THESE PLANS.

NOTE: VT. ROUTE 105 WILL BE CLOSED TO THROUGH TRAFFIC FOR 10 DAYS. SEE SHEETS 20 TO 27 FOR DETOUR PLANS.

DIRECTOR OF PROGRAM DEVELOPMENT	
APPROVED <i>W. Symonds</i>	DATE 10-3-06
PROJECT MANAGER : W. SYMONDS	
PROJECT NAME : JAY	
PROJECT NUMBER : ST STP CULV (2)	
SHEET 1 OF 39 SHEETS	