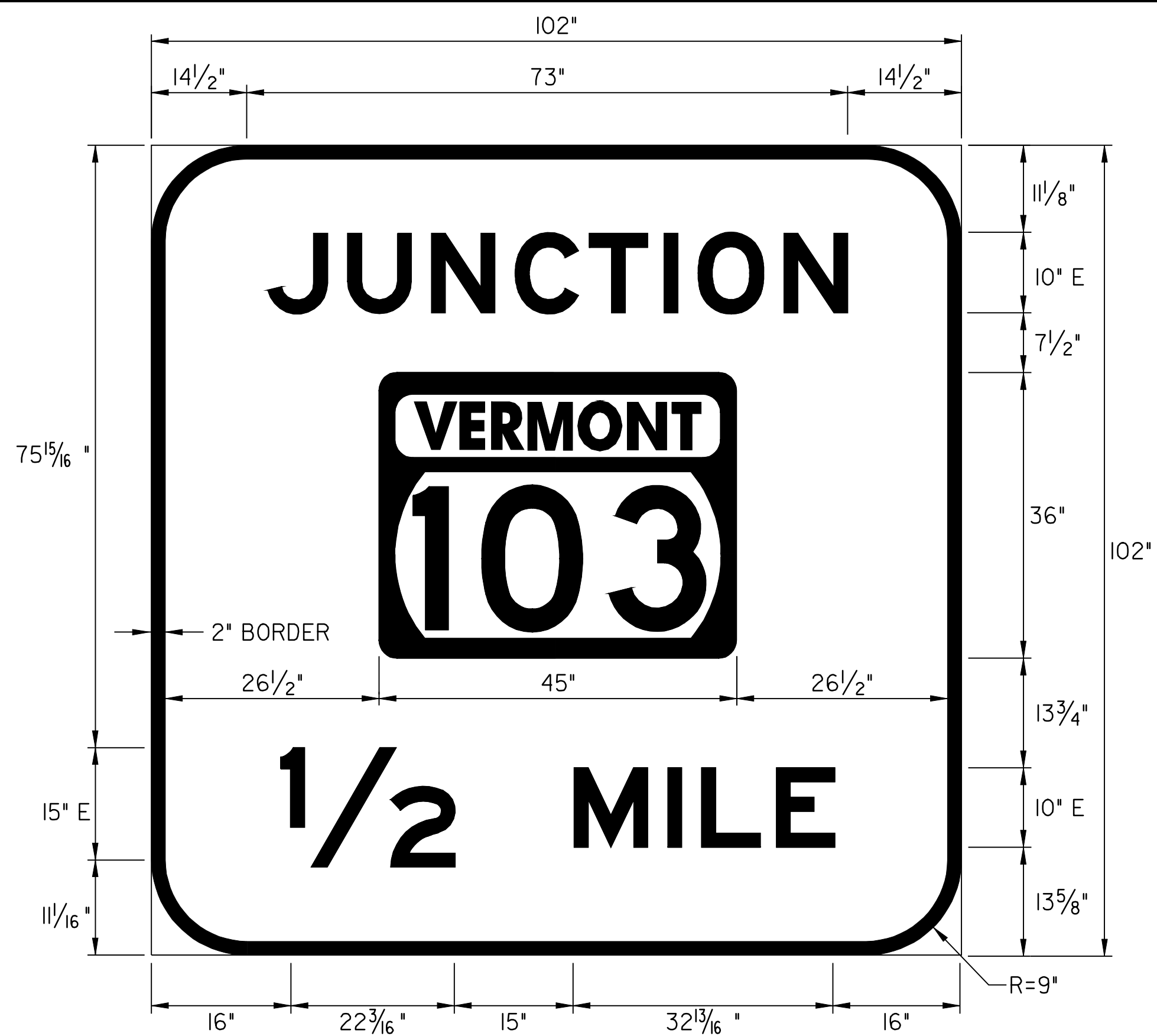


COLOR: WHITE BORDER & TEXT (REFLECTORIZED)
GREEN BACKGROUND (REFLECTORIZED)

MATERIAL: PER VAOT STANDARD E-131

LOCATION: U.S. ROUTE 7
CLARENDON:
STA. 104+00.0, LT



COLOR: WHITE BORDER & TEXT (REFLECTORIZED)
GREEN BACKGROUND (REFLECTORIZED)

MATERIAL: PER VAOT STANDARD E-131

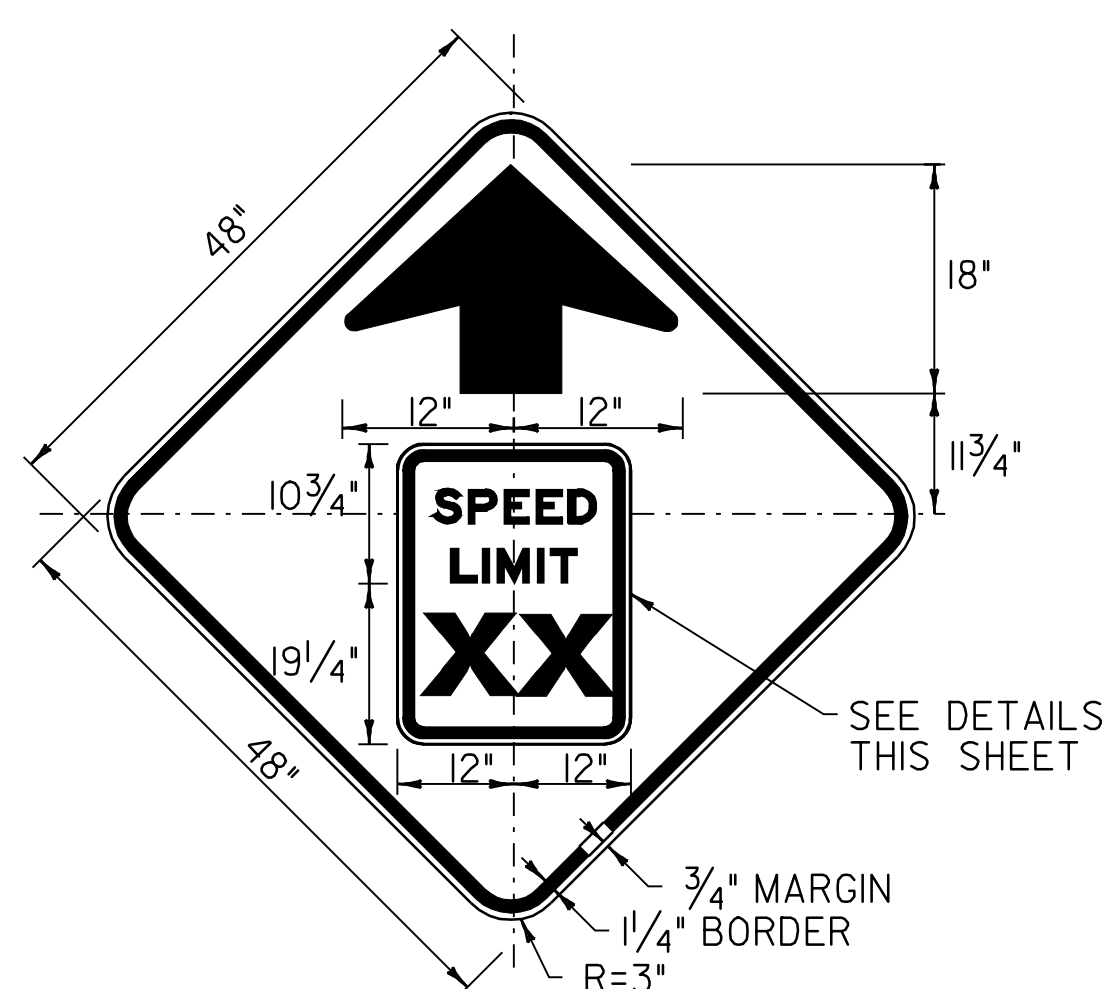
LOCATION: U.S. ROUTE 7
CLARENDON:
STA. 201+75.0, LT



COLOR: WHITE BORDER & TEXT (REFLECTORIZED)
GREEN BACKGROUND (REFLECTORIZED)

MATERIAL: PER VAOT STANDARD E-131

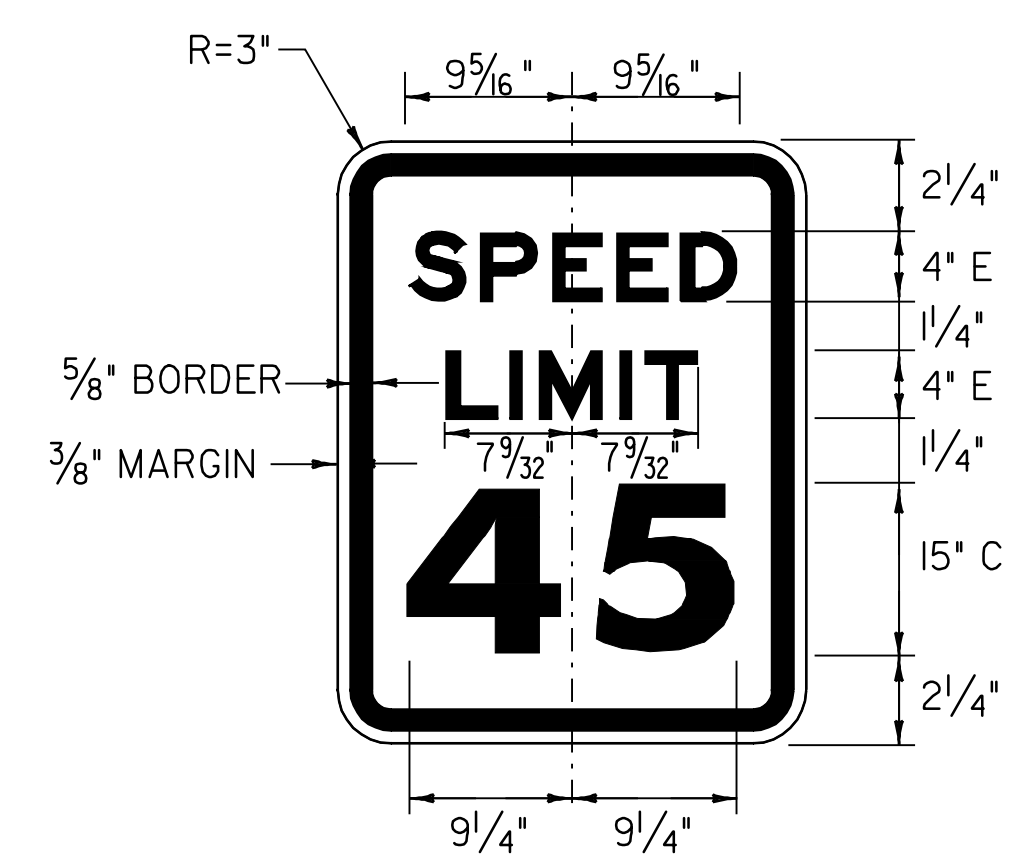
LOCATION: U.S. ROUTE 7
CLARENDON:
STA. 195+61.0, LT



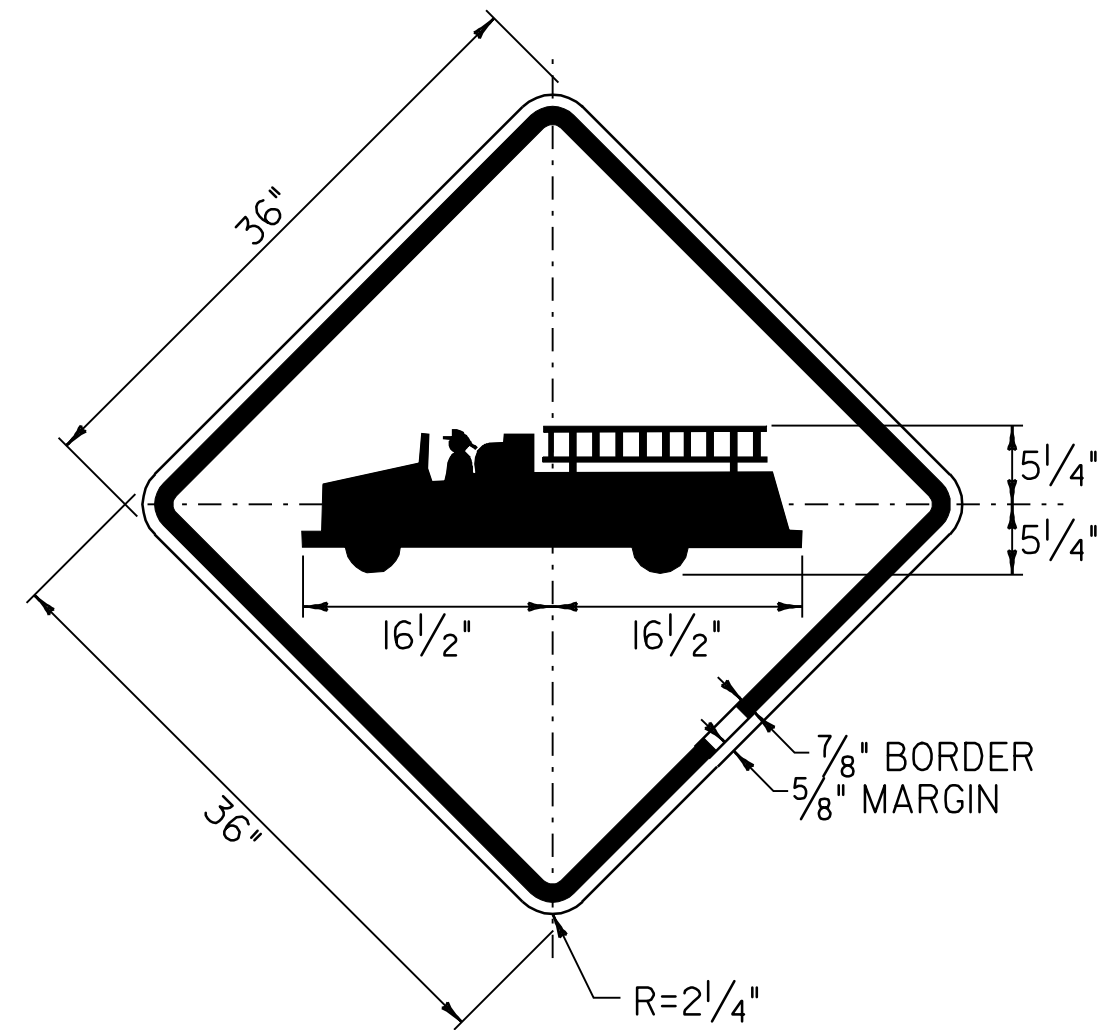
COLOR: BLACK BORDER & ARROW
YELLOW BACKGROUND (RETROREFLECTIVE)

MATERIAL: PER VAOT STANDARD E-151

LOCATION: U.S. ROUTE 7
WALLINGFORD:
STA. 351+50.0, LT



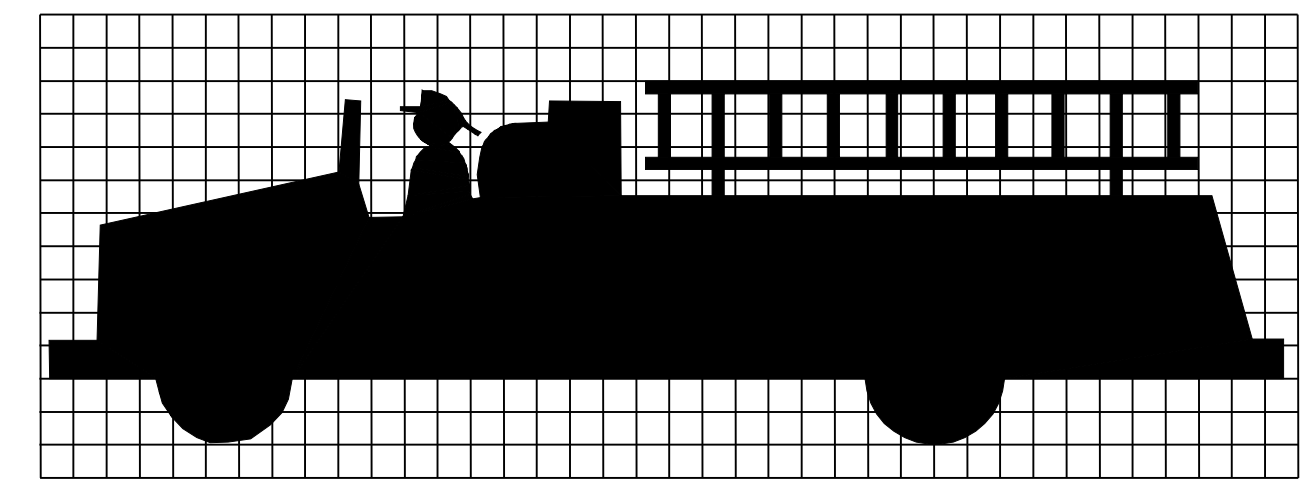
COLOR: BLACK BORDER & TEXT (REFLECTORIZED)
WHITE BACKGROUND (REFLECTORIZED)



COLOR: BLACK BORDER & TEXT (REFLECTORIZED)
YELLOW BACKGROUND (REFLECTORIZED)

MATERIAL: PER VAOT STANDARD E-151

LOCATION: U.S. ROUTE 7
CLARENDON:
STA. 281+86.0, LT



NOTE: TEXT LAYOUT DIMENSIONS ARE BASED ON THE STANDARD ALPHABETS SPACING CHARTS FOUND IN THE "STANDARD HIGHWAY SIGNS" BOOK PUBLISHED BY FHWA. MINOR VARIATIONS IN TEXT DIMENSIONS ARE ACCEPTABLE BASED ON INDIVIDUAL MANUFACTURER'S LETTER FABRICATION. SIGNIFICANT CHANGES THAT AFFECT SIGN APPEARANCE SHALL BE BROUGHT TO THE ATTENTION OF VAOT'S TRAFFIC OPERATIONS SECTION BEFORE FABRICATION.

TRAFFIC SIGN DETAIL SHEET #1	PROJECT NAME: WALLINGFORD - RUTLAND TOWN	
	PROJECT NUMBER: NH 2408(1)S	
	FILE NAME: p04b050.dgn	PLOT DATE: \$DATE\$
PROJECT LEADER: D.E.G.	DRAWN BY: C.A.K.	
DESIGNED BY: J.S.P.	CHECKED BY: D.E.G.	
IPARM FILE: p04b050+sd1.1	SHEET 63 OF 80	