

NOTES:

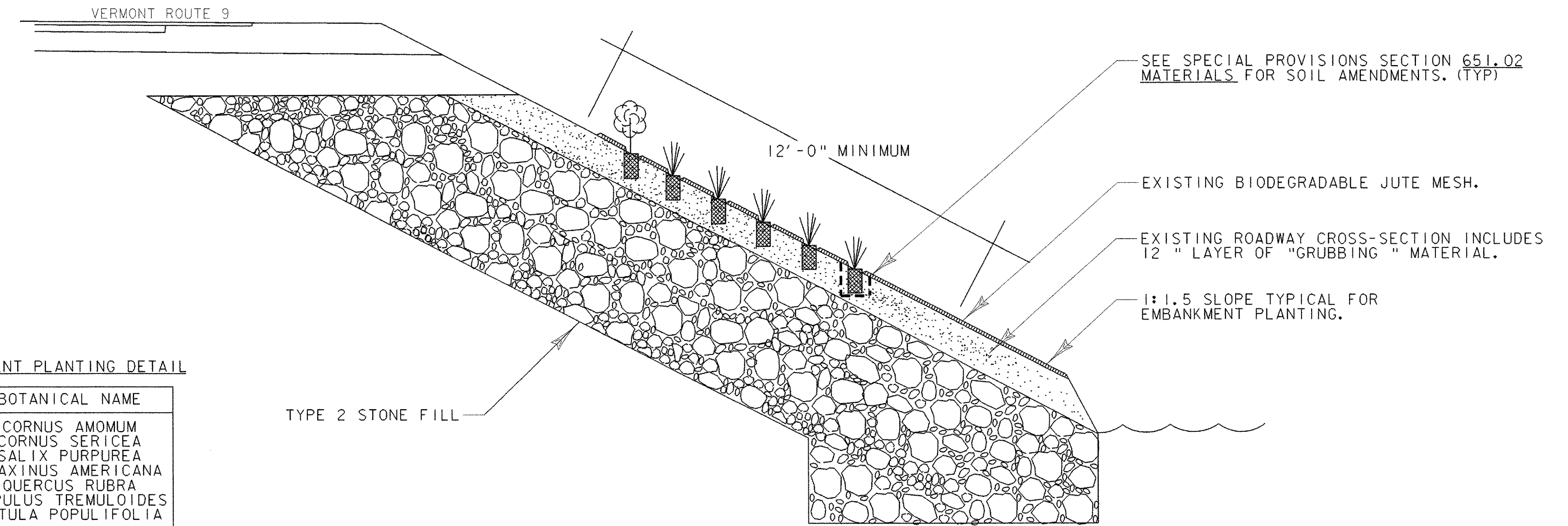
1. PLANTING LOCATIONS ARE APPROXIMATE. FINAL LOCATION AND ELEVATIONS TO BE DETERMINED BY THE ENGINEER BASED ON ESTIMATED HIGH WATER FLOOD LEVELS AND SLOPE CONDITIONS.
2. BED SHAPES ARE TO BE STAKED AND LAID OUT TO GIVE A NATURAL APPEARANCE UPON APPROVAL OF THE ENGINEER, LANDSCAPE ARCHITECT, AND PROJECT ENVIRONMENTAL SPECIALIST.
3. PART A AND PART B MAY BE SHIFTED UP AND DOWN OR SHIFTED APART TO FORM TWO SEPARATE BEDS FOR A NATURAL APPEARANCE. APPROVAL OF THE ENGINEER AND ENVIRONMENTAL SPECIALIST IS REQUIRED.
4. WATER ALL PLANT MATERIAL AT TIME OF PLANTING. EACH TREE UNDER 4' HEIGHT AND EACH SHRUB SHALL RECEIVE A MINIMUM OF 5 GALLONS OF WATER TWICE A WEEK.
5. 50' EMBANKMENT PLANTING LAYOUTS ARE REPEATED 13 TIMES FOR A TOTAL OF 650' THROUGHOUT THE PROJECT.
6. SEE SPECIAL PROVISIONS FOR 651.18 FERTILIZER (MOD), THE APPLICATION OF MYCORRHIZAL FUNGI PER MANUFACTURER'S RECOMMENDATIONS AND 651.35 TOPSOIL (MOD), THE APPLICATION OF COMPOST.

LOCATION OF EMBANKMENT PLANTING LAYOUTS & LENGTHS

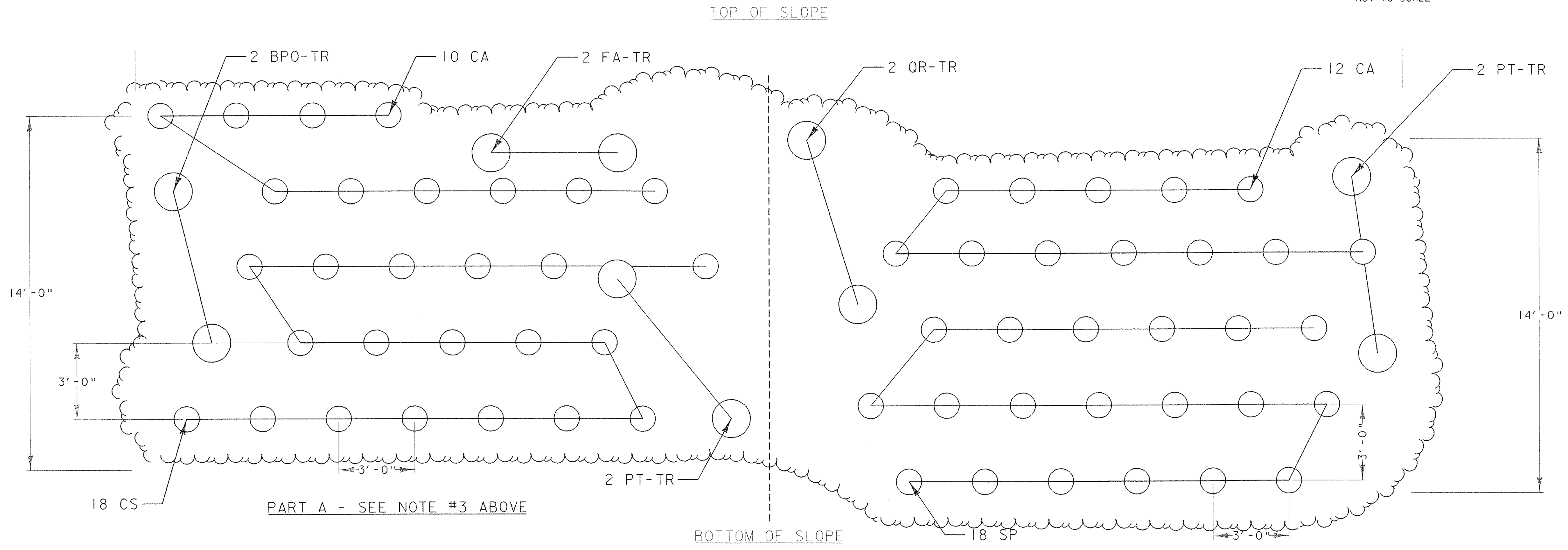
- STA 113+50 TO STA 114+50 LEFT- 100'
- STA 141+50 TO STA 142+00 LEFT- 50'
- STA 212+00 TO STA 213+00 RIGHT- 100'
- STA 227+50 TO STA 228+00 RIGHT- 50'
- STA 237+00 TO STA 238+00 RIGHT- 100'
- STA 240+25 TO STA 240+75 RIGHT- 50'
- STA 242+75 TO STA 243+75 RIGHT- 100'
- STA 285+25 TO STA 286+25 RIGHT- 100'

TYPICAL PLANT LIST FOR ONE EMBANKMENT PLANTING DETAIL

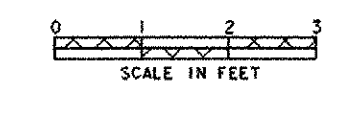
QTY	KEY	COMMON NAME	BOTANICAL NAME
22	CA	SILKY DOGWOOD	CORNUS AMOMUM
18	CS	RED STEM DOGWOOD	CORNUS SERICEA
18	SP	STREAM WILLOW	SALIX PURPUREA
2	FA-TR	WHITE ASH	FRAXINUS AMERICANA
2	QR-TR	RED OAK	QUERCUS RUBRA
4	PT-TR	QUAKING ASPEN	POPULUS TREMULOIDES
2	BPO-TR	GRAY BIRCH	BETULA POPULIFOLIA



EMBankment PLANTING CROSS SECTION
NOT TO SCALE



EMBankment PLANTING DETAIL



SHEET NAME: VT. ROUTE 9 LANDSCAPE DETAIL SHEET	
PROJECT NAME: SEARSBURG-WILMINGTON	
PROJECT NUMBER: NHF 010-1(18)	
PROJECT LEADER: JANE BROWN	DRAWN BY: SQUAD B
DESIGNED BY: JANE BROWN	CHECKED BY: SOAUD B
FILE NAME: 78d096/design/landdet	PLOT DATE: 21-JAN-2004
IPARM FILE NAME: landdet03.i	SHEET 24 OF 30