INDEX OF SHEETS

1	TITLE SHEET
2-4	TYPICAL SECTIONS (FOR REFERENCE ONLY)
4A-4B	MISCELLANEOUS TYPICAL SHEETS
5-6	QUANTITY SHEETS
7-21	PLAN SHEETS
22-26	LANDSCAPE DETAIL SHEETS
27-30	LANDSCAPE SUMMARY SHEETS

RECORD PLANS

CONTRACTOR: STEWARTS NURSERY, INC. – TURNERS FALLS, MA

RESIDENT ENGINEER: MARK MACKINTOSH

CONSTRUCTION BEGAN: APRIL 13, 2004

CONSTRUCTION COMPLETE: DECEMBER 5, 2005

RECORD PLANS BY: M. MACKINTOSH, JUDY GILMORE

I HEREBY CERTIFY THAT ALL THE CONSTUCTION REQUIRED BY THIS SET OF DRAWINGS HAS BEEN ACCOMPLISHED AS INDICATED HEREIN.

BY _____ RESIDENT ENGINEER

DATE April 3, 2007

NOTE: Any further information concerning final quantities, amounts or other details relative to this project may be found at Central Files in the electronic archives.

STATE OF VERMONT
AGENCY OF TRANSPORTATION

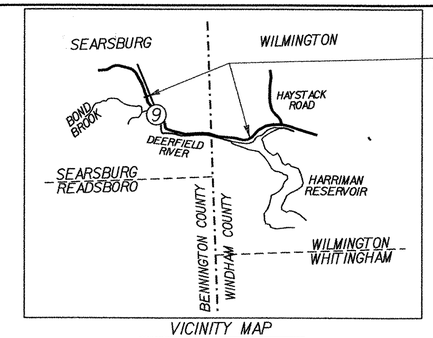

VICINITY MAP

0 2 4

SCALE IN MILES

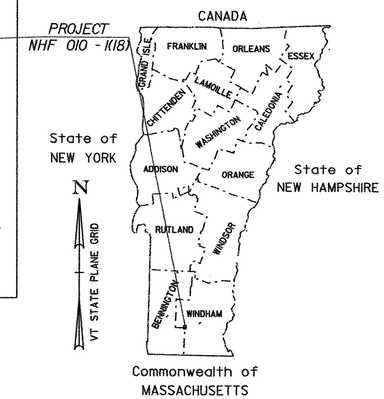

PROPOSED IMPROVEMENT

TOWN OF SEARSBURG & WILMINGTON

COUNTIES OF BENNINGTON & WINDHAM

VT. ROUTE 9

PRINCIPAL ARTERIAL

LANDSCAPE PLANS

STANDARDS	
E-100 CONTRUCTION APPROACH SIGNS	01/02/04
E-100A SIDE ROAD CONSTRUCTION APPROACH SIGNS	01/02/04
E-101 CONSTRUCTION SIGN DETAILS	05/30/03
E-102 CONSTRUCTION SIGN DETAILS	06/30/03
E-106 TRAFFIC CONTROL DETAILS	08/08/95
E-111 MINOR MAINTENANCE OPERATION	03/11/97

TRAFFIC DATA	2000	2020
ADT	4420	6010
DHV	785	1070
ADTT	540	855
% D	52	52
% T	10.0	11.0
	2000 - 2020	2000 - 2040
FLEXIBLE ESAL's	7,115,000	18,973,000
DESIGN SPEED (V) = 50 M.P.H.		

BEGINNING AT A POINT APPROXIMATELY 3.541 MILES EASTERLY OF WOODFORD - SEARSBURG TOWN LINE AND EXTENDING SOUTHEASTERLY 3.670 MILES TO A POINT ON EXISTING VT. RTE. 9 APPROXIMATELY 1.747 MILES EASTERLY OF THE SEARSBURG - WILMINGTON TOWN LINE.

LENGTH OF ROADWAY	18,525.49 FEET =	3.508 MILES
LENGTH OF BRIDGES	855.46 FEET =	0.162 MILES
LENGTH OF PROJECT	19,380.95 FEET =	3.670 MILES

WORK TO BE PERFORMED UNDER THIS PROJECT INCLUDES PLACEMENT OF TREES, SHRUBS, AND OTHER LANDSCAPE PLANTINGS

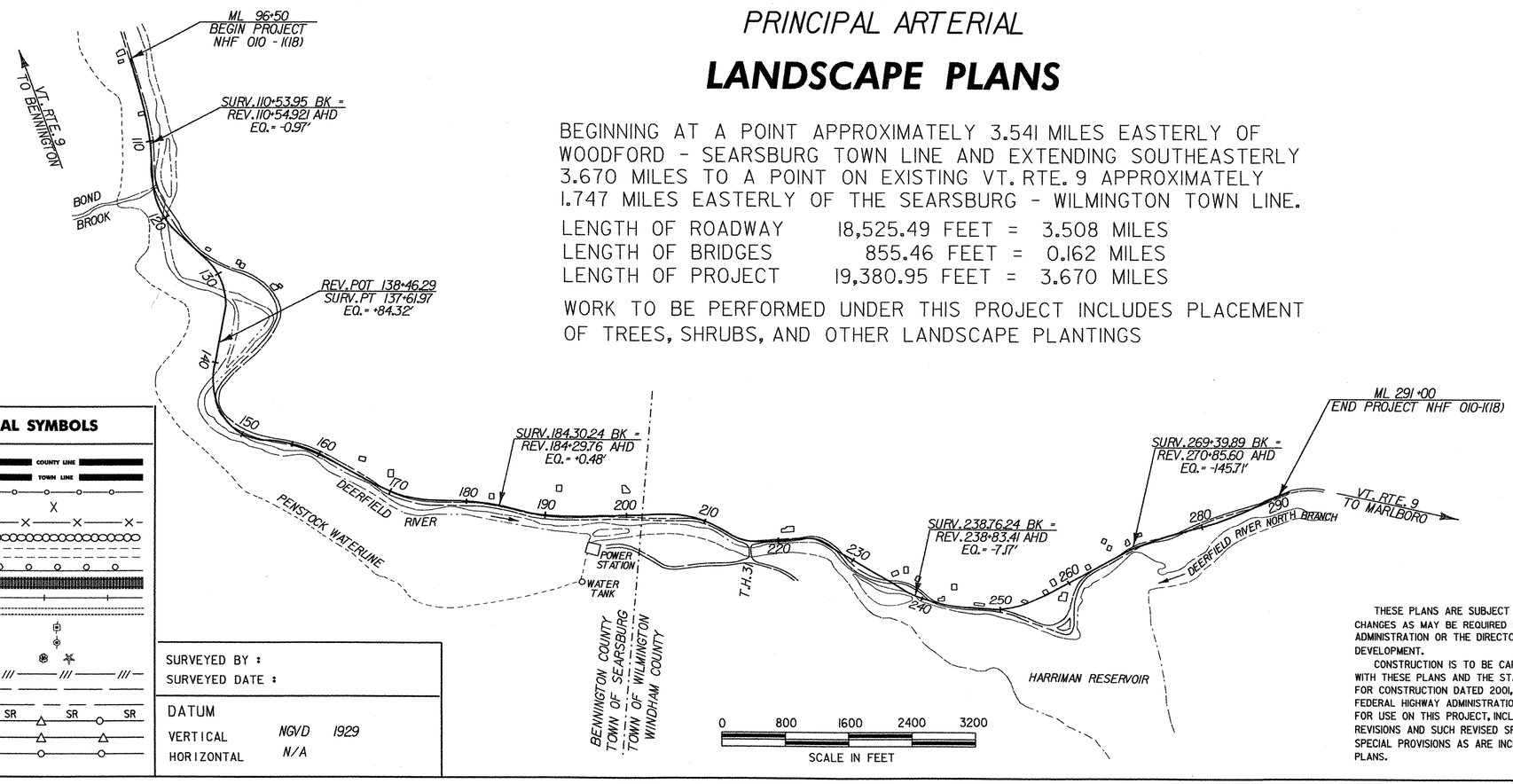

CONVENTIONAL SYMBOLS

COUNTY LINE
TOWN LINE
LIMITS OF ACCESS
POINT OF ACCESS
FENCE LINE
STONE WALL
TRAVELED WAY
GUARD RAIL
RAILROAD
SURVEY LINE
CULVERT
POWER POLE
TELEPHONE POLE
TREES
CONTROL OF ACCESS
PROPERTY LINE
R.O.W. TAKING LINE
SLOPE RIGHTS
TOP OF CUT
TOE OF SLOPE

SURVEYED BY :

SURVEYED DATE :

DATUM

VERTICAL NGVD 1929

HORIZONTAL N/A

THESE PLANS ARE SUBJECT TO SUCH ENGINEERING CHANGES AS MAY BE REQUIRED BY THE FEDERAL HIGHWAY ADMINISTRATION OR THE DIRECTOR OF PROGRAM DEVELOPMENT.

CONSTRUCTION IS TO BE CARRIED ON IN ACCORDANCE WITH THESE PLANS AND THE STANDARD SPECIFICATIONS FOR CONSTRUCTION DATED 2001, AS APPROVED BY THE FEDERAL HIGHWAY ADMINISTRATION ON JANUARY 4, 2001 FOR USE ON THIS PROJECT, INCLUDING ALL SUBSEQUENT REVISIONS AND SUCH REVISED SPECIFICATIONS AND SPECIAL PROVISIONS AS ARE INCORPORATED IN THESE PLANS.

DIRECTOR OF PROGRAM DEVELOPMENT

APPROVED _____ DATE 1/13/04

PROJECT MANAGER : G. H. DUBRAY

PROJECT NAME : SEARSBURG - WILMINGTON

PROJECT NUMBER : NHF 010 - 1(18) C-1

PLOT DATE: 12-JAN-2004

IPARM FILE NAME: landtitl