
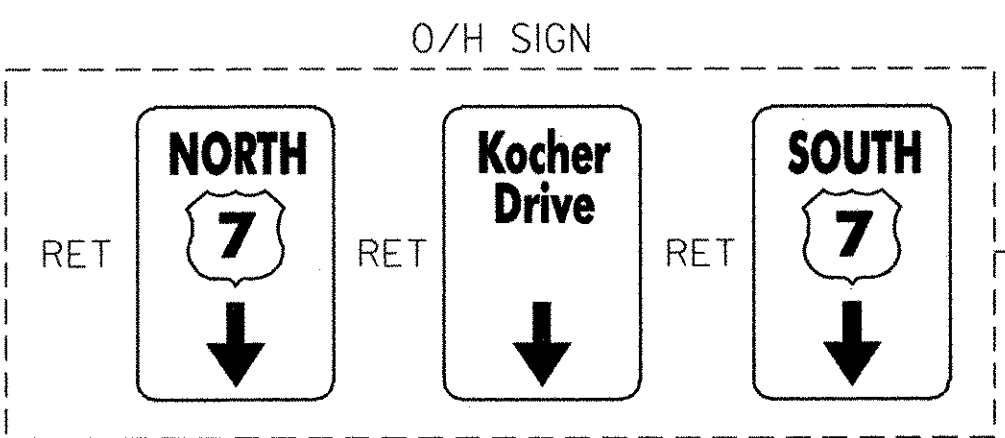
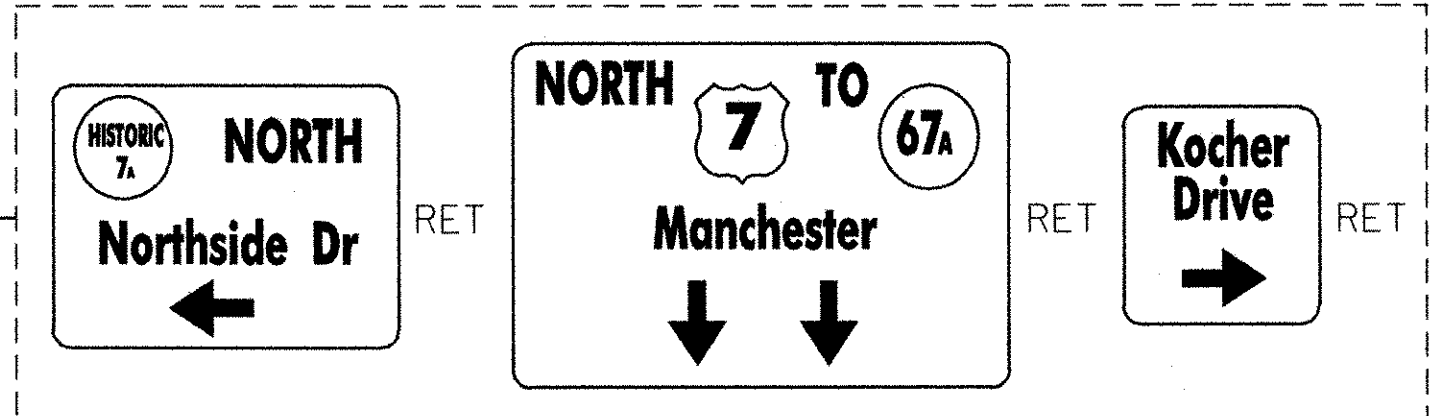


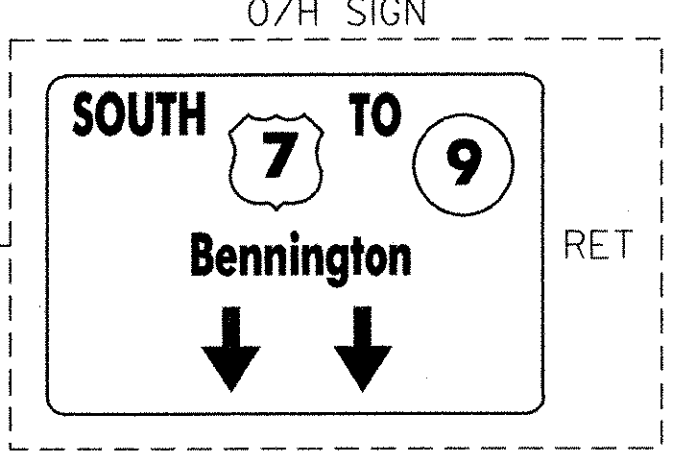

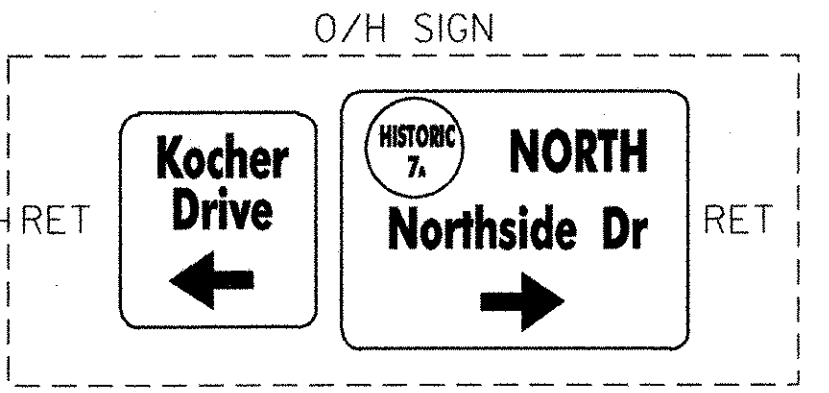

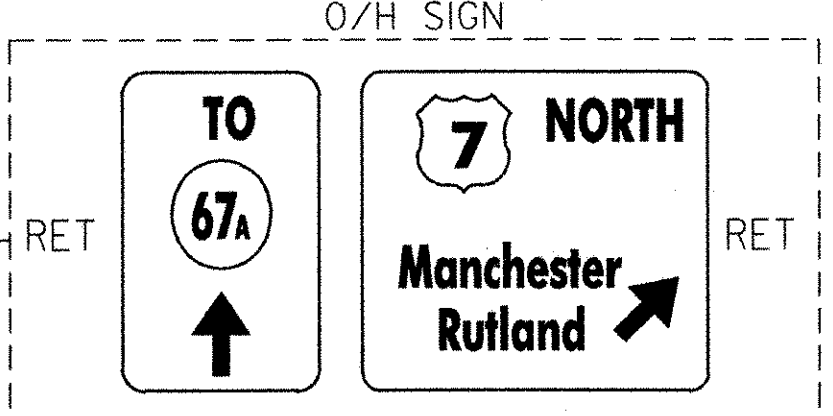
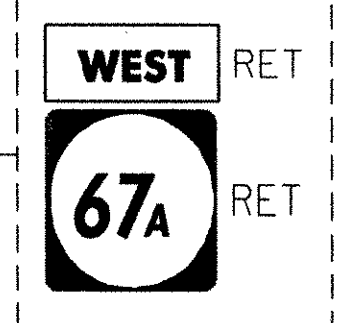
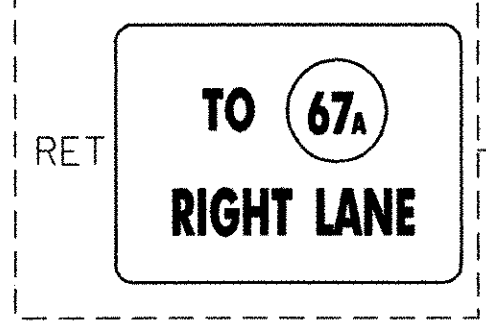
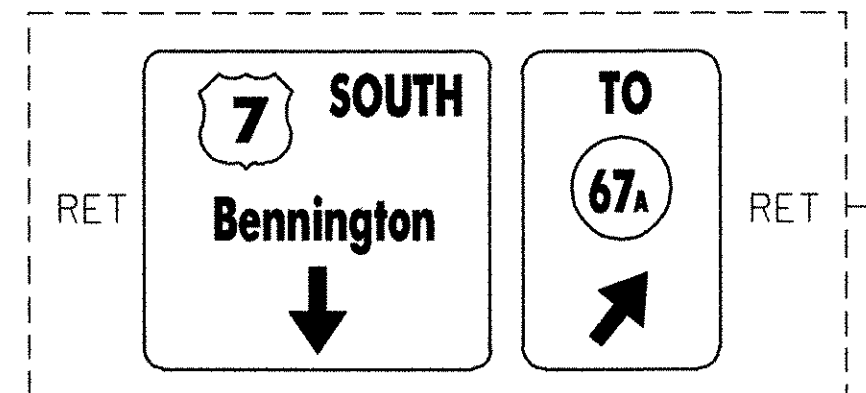


SEE DWG. CSP-9 FOR THE VT. ROUTE 67A CONNECTOR DETOUR DETAILS

**DETOUR 2**



**LEGEND**

- TRAFFIC DETOUR
- PORTABLE CHANGEABLE MESSAGE SIGN
- COVER SIGN FACE (OR PORTION THEREOF)
- SIGN FACE COVERED UNDER BENNINGTON-HOOSICK D.P.I. 0146(I) C/4
- PROJECT AREA

**SIGN LEGEND**

- R = REMOVE
- S = SALVAGE
- N = NEW
- RET = RETAIN
- B-B = BACK TO BACK
- EXISTING = \_\_\_\_\_
- NEW = \_\_\_\_\_

**DATUM**

VERTICAL	NAVD 88
HORIZONTAL	NAD 83 (1992)

**CONSTRUCTION SEQUENCING PLAN PHASE 2**

SURVEYED BY	C.H.A. & V.S.E.	DATE	12/93
DESIGNED BY	D.W.E.	DATE	2/04
DRAWN BY	C.A.K.	DATE	2/04
CHECKED BY	D.E.G.	DATE	2/04
DESIGN FILE NO.	DETPLO2.DGN		
PROJ. NAME	BENNINGTON - HOOSICK D.P.I. 0146(I) C/6		
PROJ. NO.	P.I.N. 1306.60		
DWG NO.	CSP-8	SHEET	31 OF 83

FILE NAME = s:\1116\1116\1116\contract6\de-tp102.dgn  
 DATE/TIME = 2/16/2004 10:58:23  
 USER = 2225