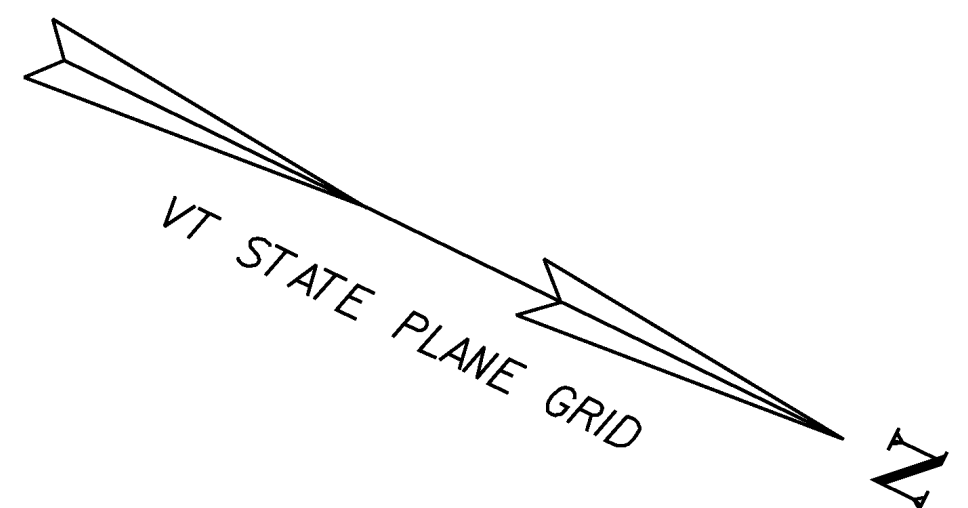
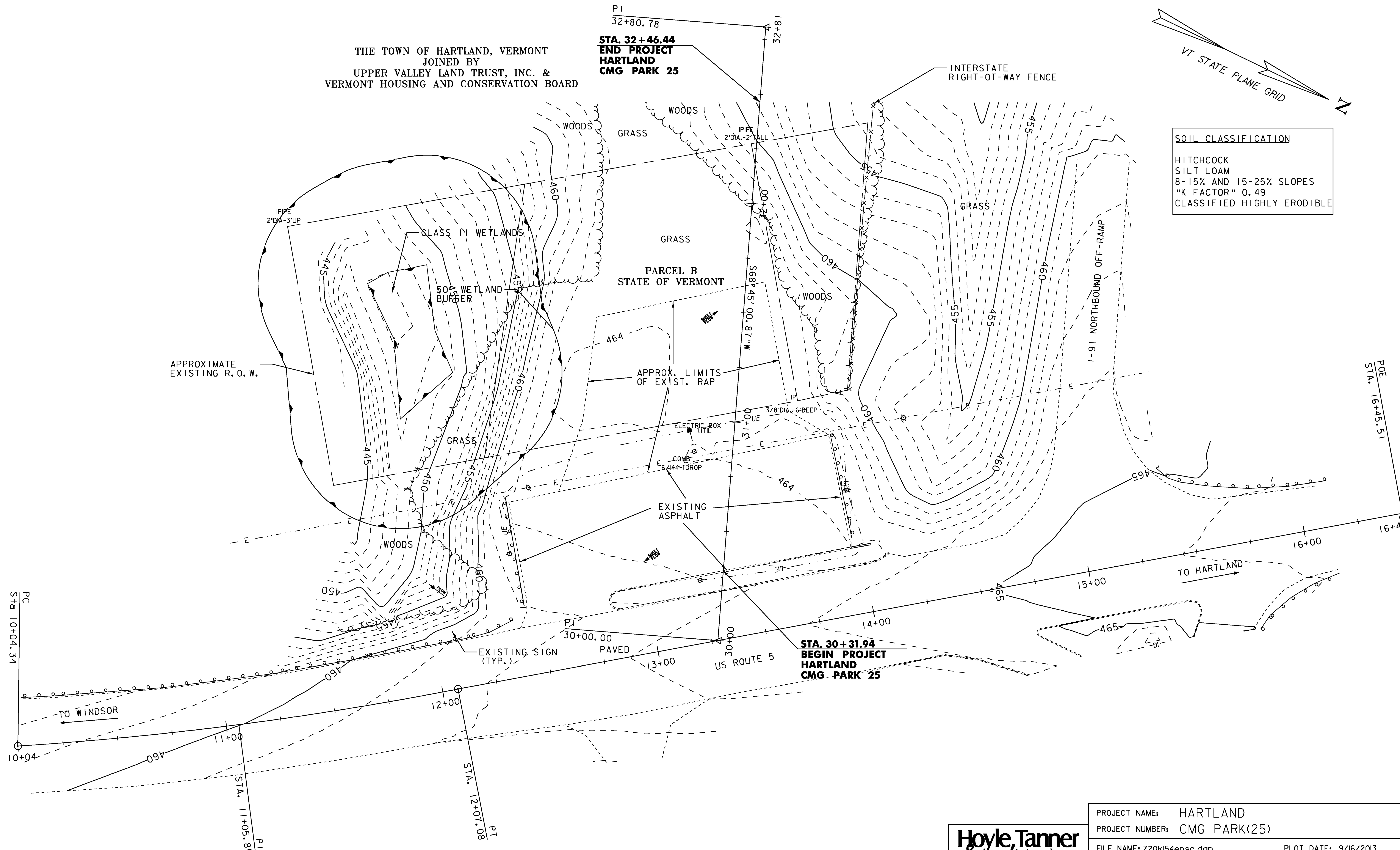


THE TOWN OF HARTLAND, VERMONT  
 JOINED BY  
 UPPER VALLEY LAND TRUST, INC. &  
 VERMONT HOUSING AND CONSERVATION BOARD

STA. 32+46.44  
 END PROJECT  
 HARTLAND  
 CMG PARK 25



**SOIL CLASSIFICATION**  
 HITCHCOCK  
 SILT LOAM  
 8-15% AND 15-25% SLOPES  
 "K FACTOR" 0.49  
 CLASSIFIED HIGHLY ERODIBLE



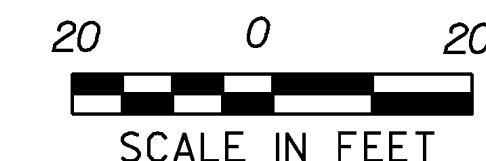
PC  
 Sta 10+04.34

PI  
 STA. 11+05.85

PI  
 STA. 12+07.08

STA. 30+31.94  
 BEGIN PROJECT  
 HARTLAND  
 CMG PARK 25

POE  
 STA. 16+45.51



**Hoyle, Tanner & Associates, Inc.**

HTA PROJECT	MODEL
904221	Untitled Sheet

PROJECT NAME: HARTLAND  
 PROJECT NUMBER: CMG PARK(25)  
 FILE NAME: Z20k154epsc.dgn  
 PROJECT LEADER: WAYNE L. DAVIS  
 DESIGNED BY: JCC  
**EPSC EXISTING CONDITIONS**

PLOT DATE: 9/16/2013  
 DRAWN BY: JCC  
 CHECKED BY: CRM  
 SHEET 21 OF 30