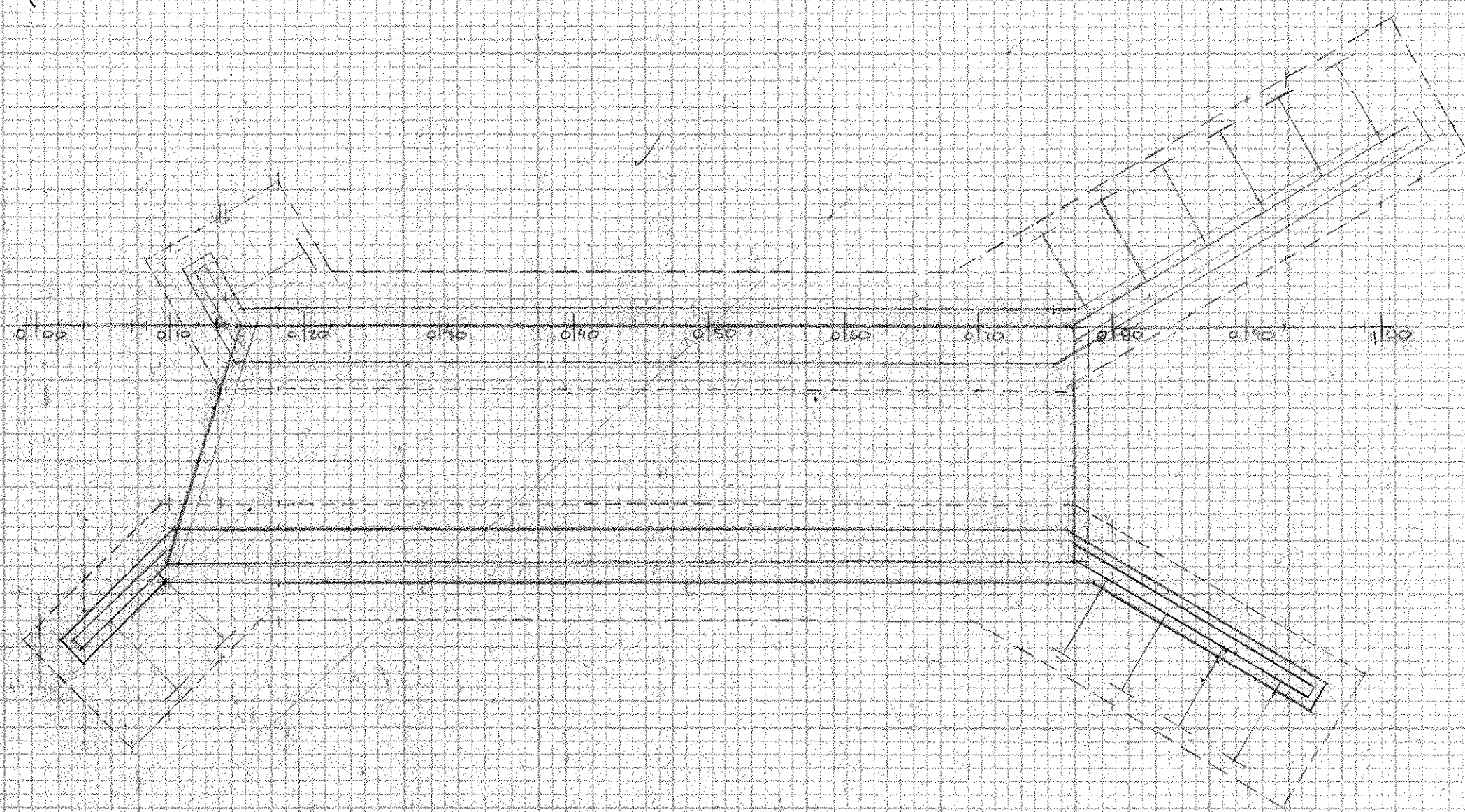
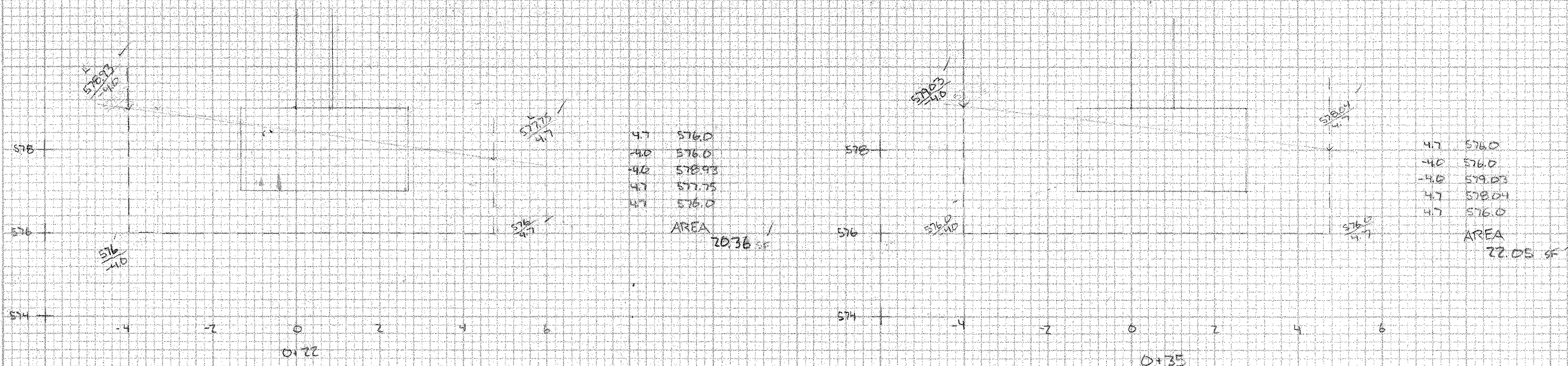


DATE: _____ BY: _____
 FINAL SURVEY
 SURVEYED, PLOTTED, AND CHECKED
 NOTE BOOK NO. _____
 AREA DISCUSSED



SCALE: 1" = 20'


ZDB35 COFFERDAM EXCAVATION, FLOOR



4.7 576.0
 4.0 576.0
 4.0 578.93
 4.7 577.75
 4.7 576.0
 AREA 20.36 SF

4.7 576.0
 4.0 576.0
 4.0 578.93
 4.7 578.04
 4.7 576.0
 AREA 22.05 SF

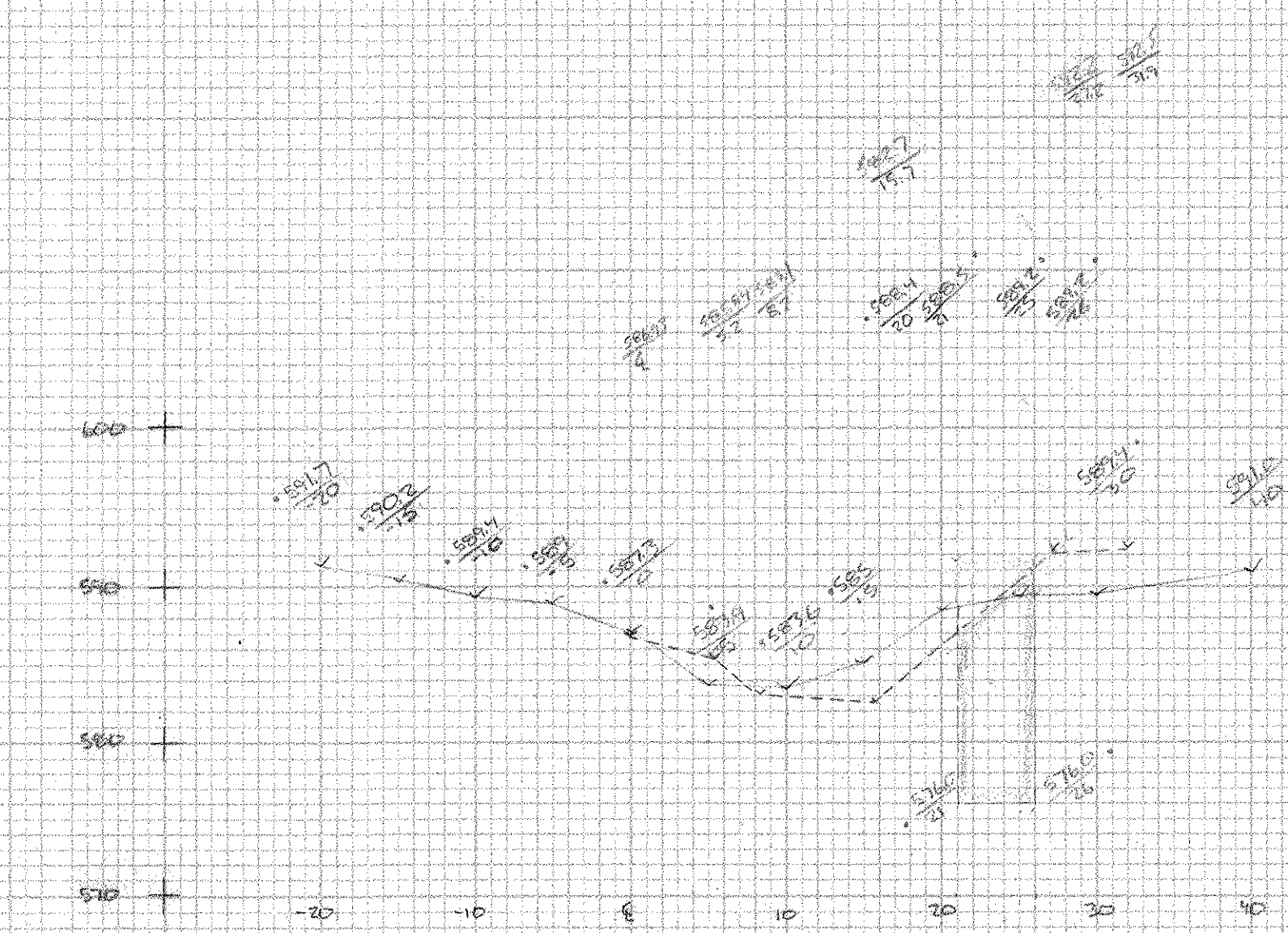
DATE: _____ BY: _____
 ORIGINAL SURVEY
 SURVEYED, PLOTTED, AND CHECKED
 NOTE BOOK NO. _____
 AREA DISCUSSED



4.7 576.0
 4.0 576.0
 4.0 578.93
 4.7 576.0
 AREA 15.17 SF

4.7 576.0
 4.0 576.0
 4.0 578.93
 4.7 578.02
 4.7 576.0
 AREA 20.79 SF

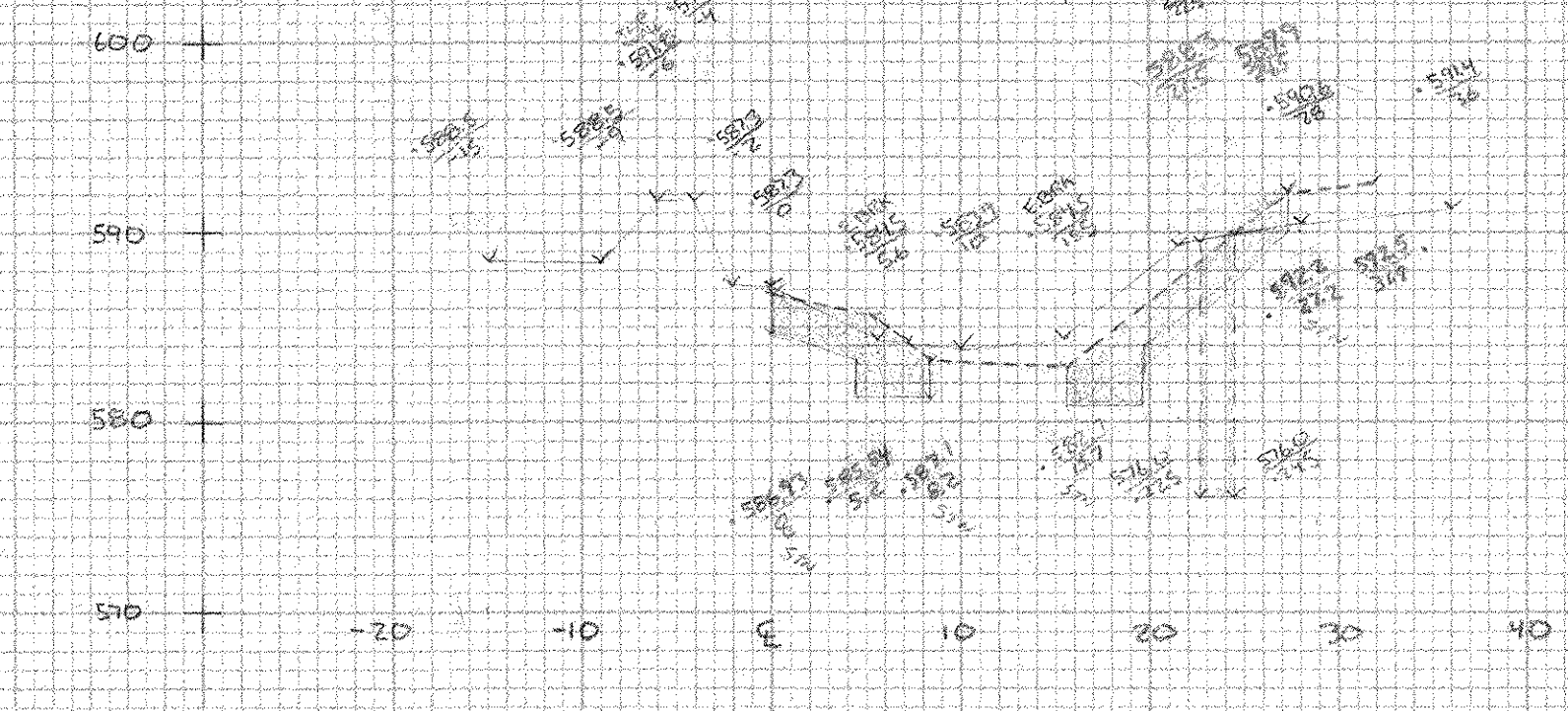
SCALE: 1" = 20'



ZDB30 COFFERDAM EXC. EARTH
 X Y
 21.0 576.0
 26.0 576.0
 26.0 589.2
 21.0 589.2
 21.0 576.0
 AREA: 64.3 sq ft
 64.6 sq ft

ZDB30 GRAN. BKEL FOR STRUCT.
 X Y
 21.0 576.0
 21.0 589.2
 26.0 589.2
 26.0 576.0
 21.0 576.0
 AREA: 65.7 sq ft
 65.2 sq ft

* 0+00 FINAL SECTION USED TO ESTIMATE ITEM ZDB30 GRAN. BKEL FOR STRUCT.
 0+0.7



ZDB30 COFFERDAM EXC. EARTH
 X Y
 22.5 576.0
 24.5 576.0
 24.5 589.6
 22.5 589.6
 22.5 576.0
 AREA: 27.5 sq ft

ZDB30 GRAN. BKEL FOR STRUCT.
 X Y
 22.5 576.0
 22.5 589.6
 24.5 589.6
 24.5 576.0
 22.5 576.0
 AREA: 26.2 sq ft

0+00
 GEOTEXTILE UNDER STONE FILL
 15.0 ft x 18.7 ft 33 sq ft
 21.0 ft x 11.0 ft 23.1 sq ft

| X | Y | X | Y |
|-------------------|--------|-------------------|-------|
| 0 | 587.30 | 21.5 | 589.4 |
| 0 | 584.73 | 15.5 | 584.5 |
| 4.2 | 583.10 | 15.1 | 582.7 |
| 4.2 | 581.10 | 16.3 | 580.7 |
| 8.2 | 581.10 | 14.7 | 580.7 |
| 8.2 | 583.10 | 14.7 | 584.0 |
| 6.8 | 584.73 | 22.5 | 584.3 |
| 5.6 | 584.5 | 22.5 | 584.6 |
| 0 | 584.73 | 21.5 | 589.4 |
| AREA: 22.32 sq ft | | AREA: 33.24 sq ft | |

STONE FILL (TYPE II)
 LT RT
 X Y X Y
 0 584.73 15.7 582.7
 0 584.73 15.7 580.7
 4.2 583.10 4.5 580.7
 4.2 581.10 14.7 580.7
 8.2 581.10 14.7 580.7
 8.2 583.10 14.7 584.0
 6.8 584.5 22.5 584.6
 0 584.73 21.5 589.4
 AREA: 25.35 sq ft AREA: 45.46 sq ft