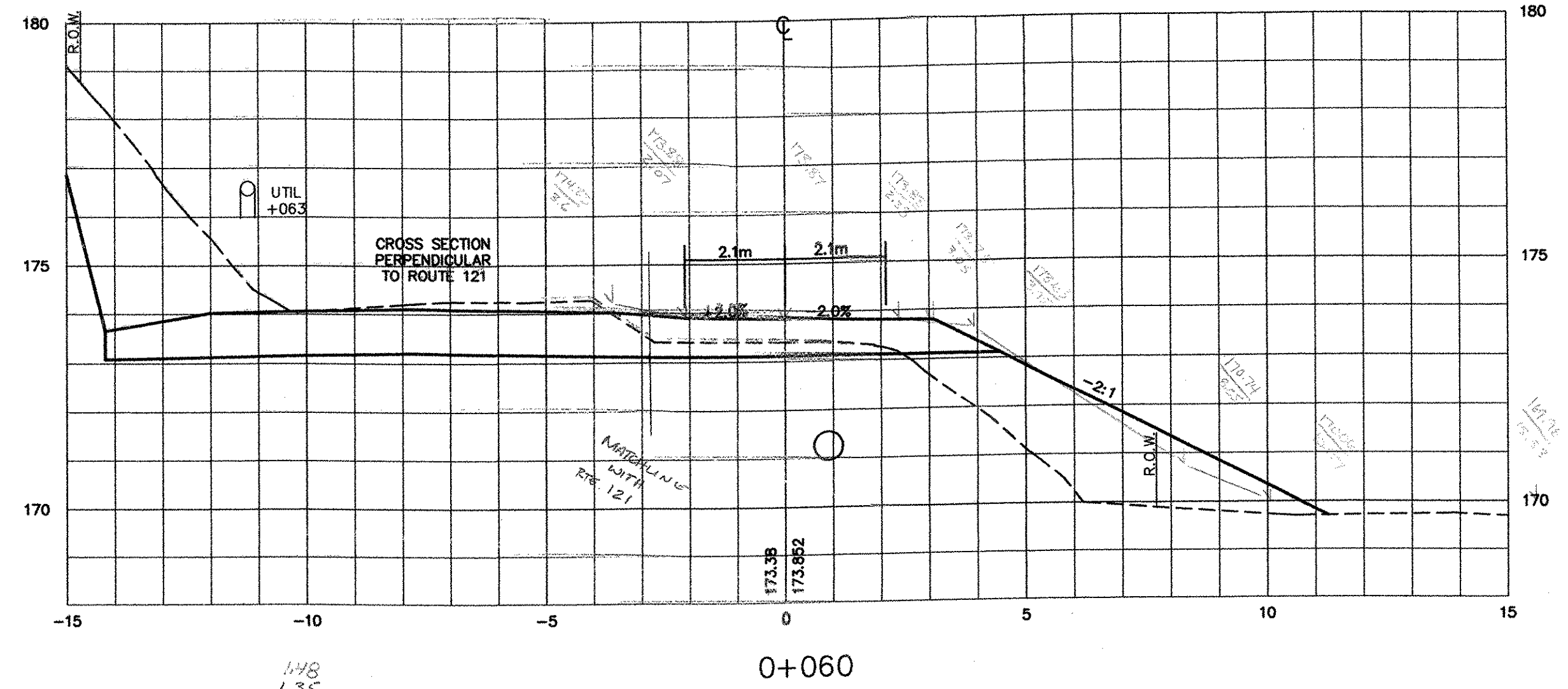
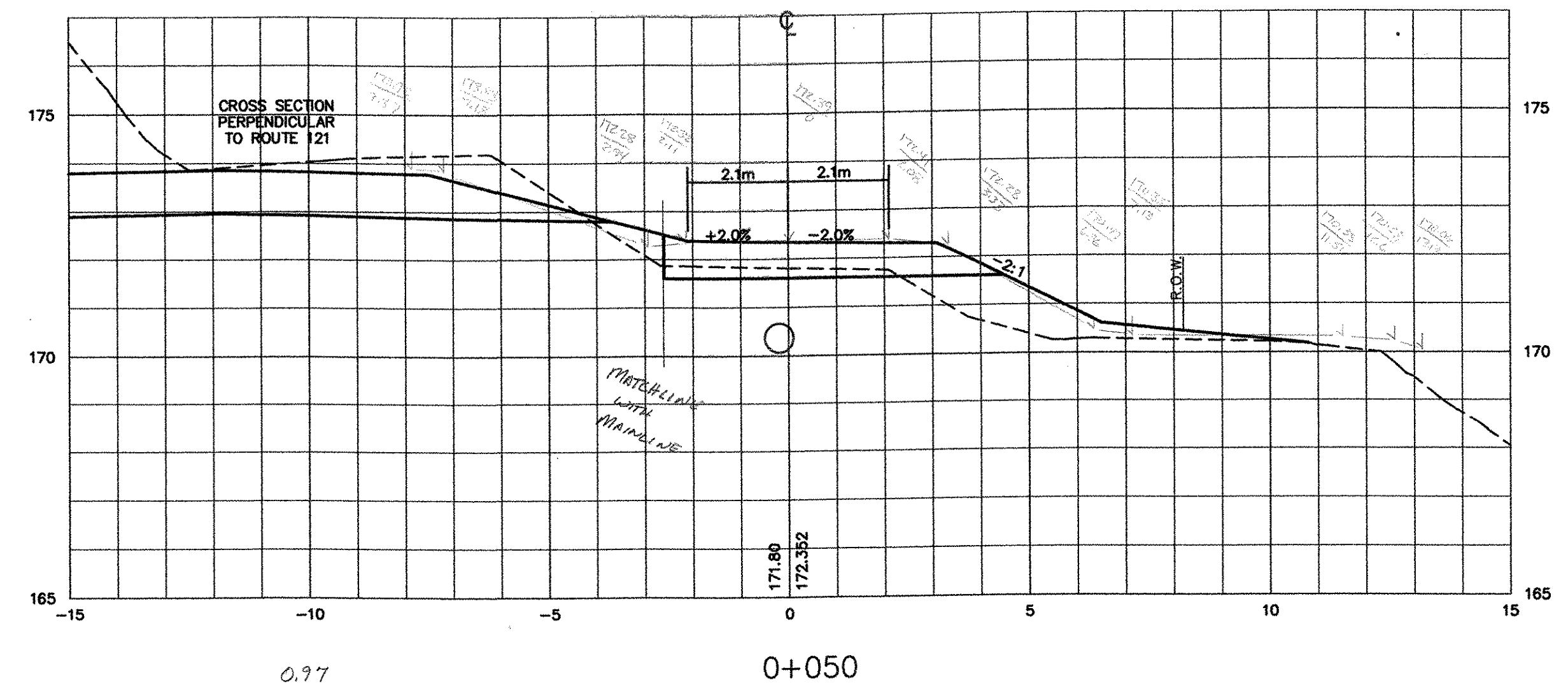
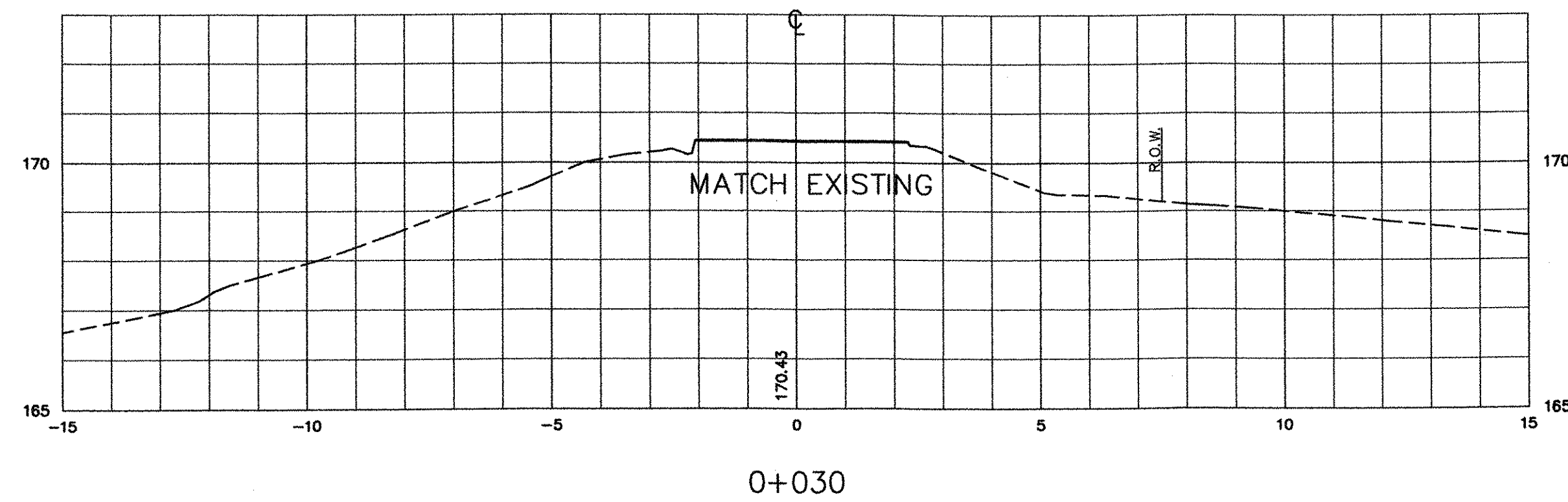


AREA = 3.48
 3.55
 3.55
 3.53 sm



1.46
 1.35
 1.85
 1.39 sm



0.97
 1.03
 0.97
 0.99 sm

0.65
 2/10/06

DATUM	
VERTICAL	NGVD 1929
HORIZONTAL	NAD 1927

V: /1261/CADD/PLANS/XSECTIONS-MCBRIDE EAST.DWG



THE LOUIS BERGER GROUP, INC.

MCBRIDE ROAD EAST SECTION

PROJECT: GRAFTON - ROCKINGHAM, ROUTE 121 PROJECT NO. : STP 0126(4)S

DESIGN FILE NAME: IPARM FILE NAME: SURVEYED BY: SQUAD LEADER: PLOT DATE: 12/08/03 SURVEY DATE: DRAWN BY: SHEET: 105 OF 116