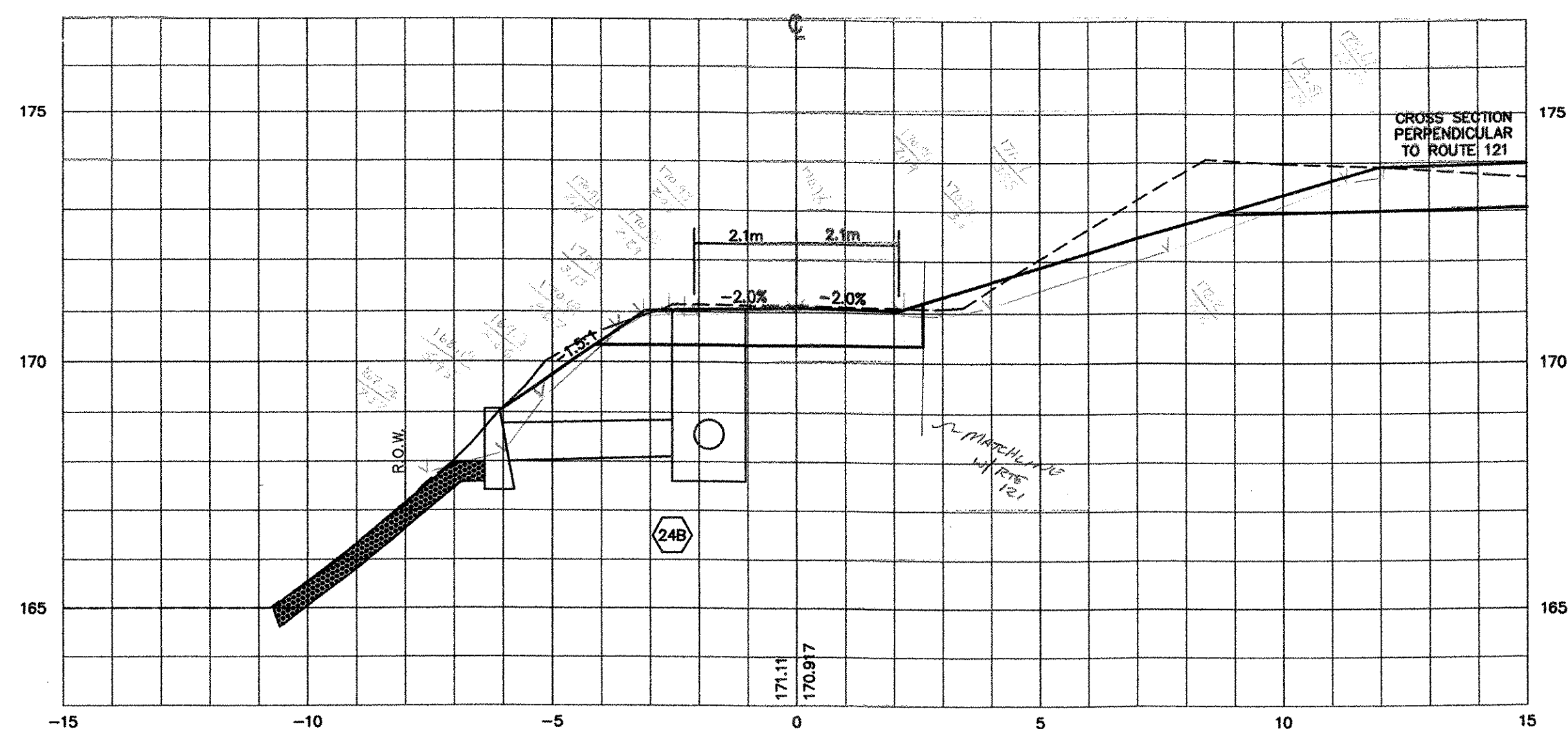
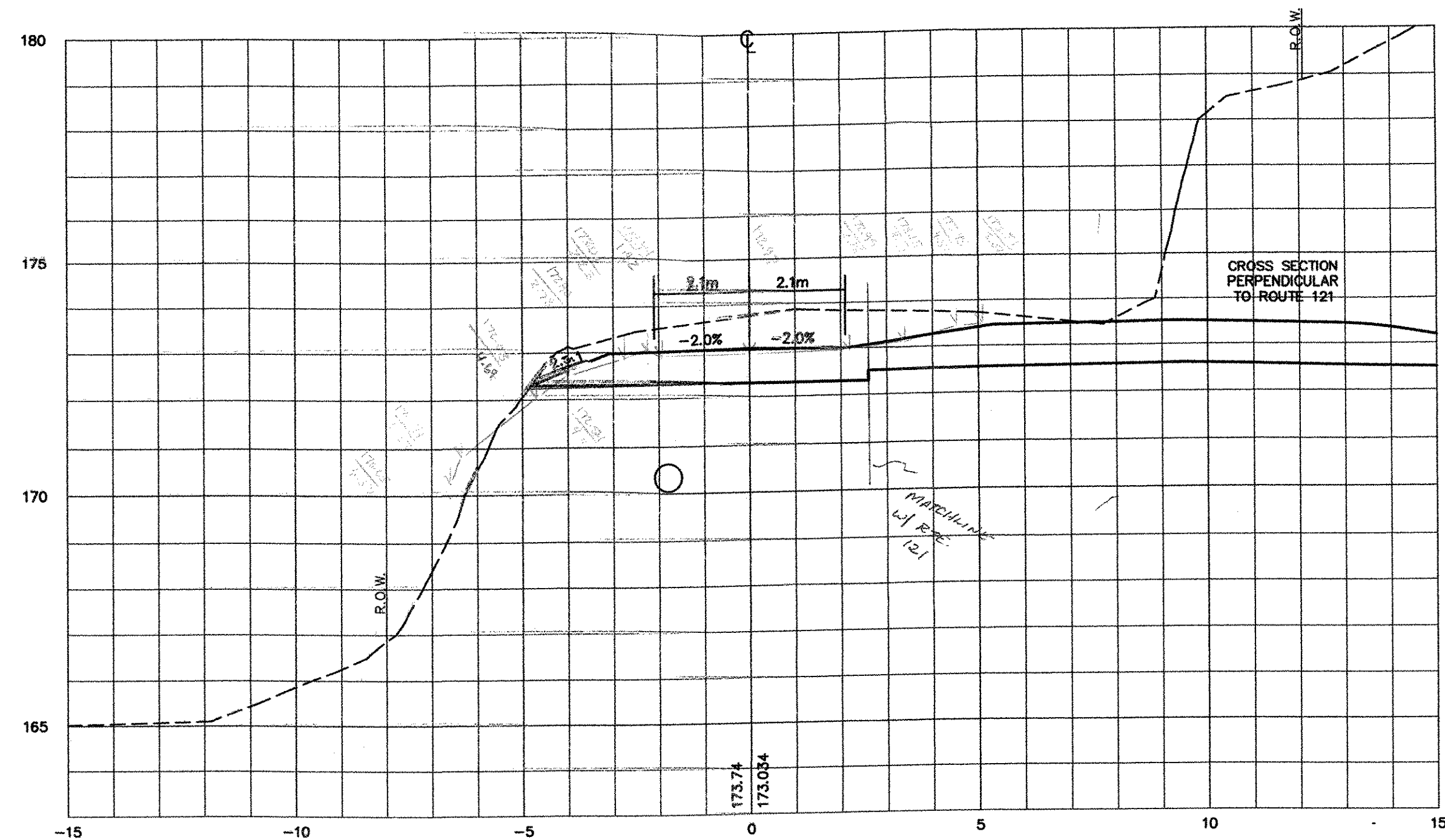


MATCH 1+077 SAME AS 1+060



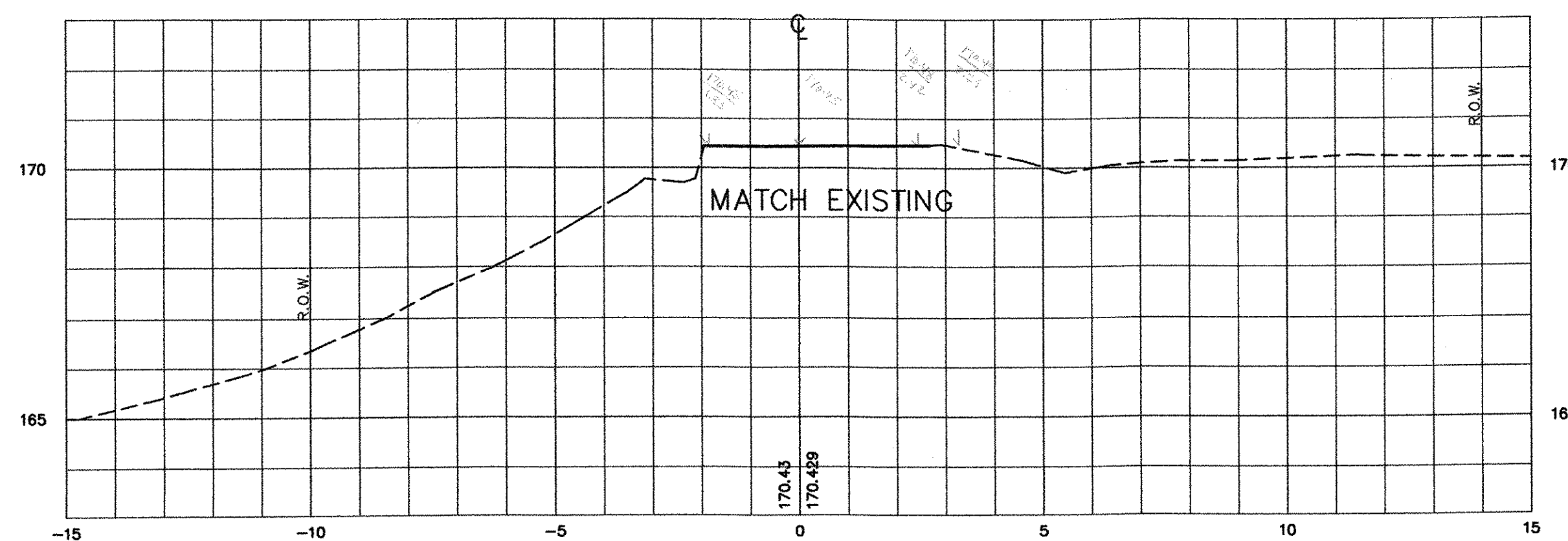
1+040

5.61
5.61
5.68
5.63 sm

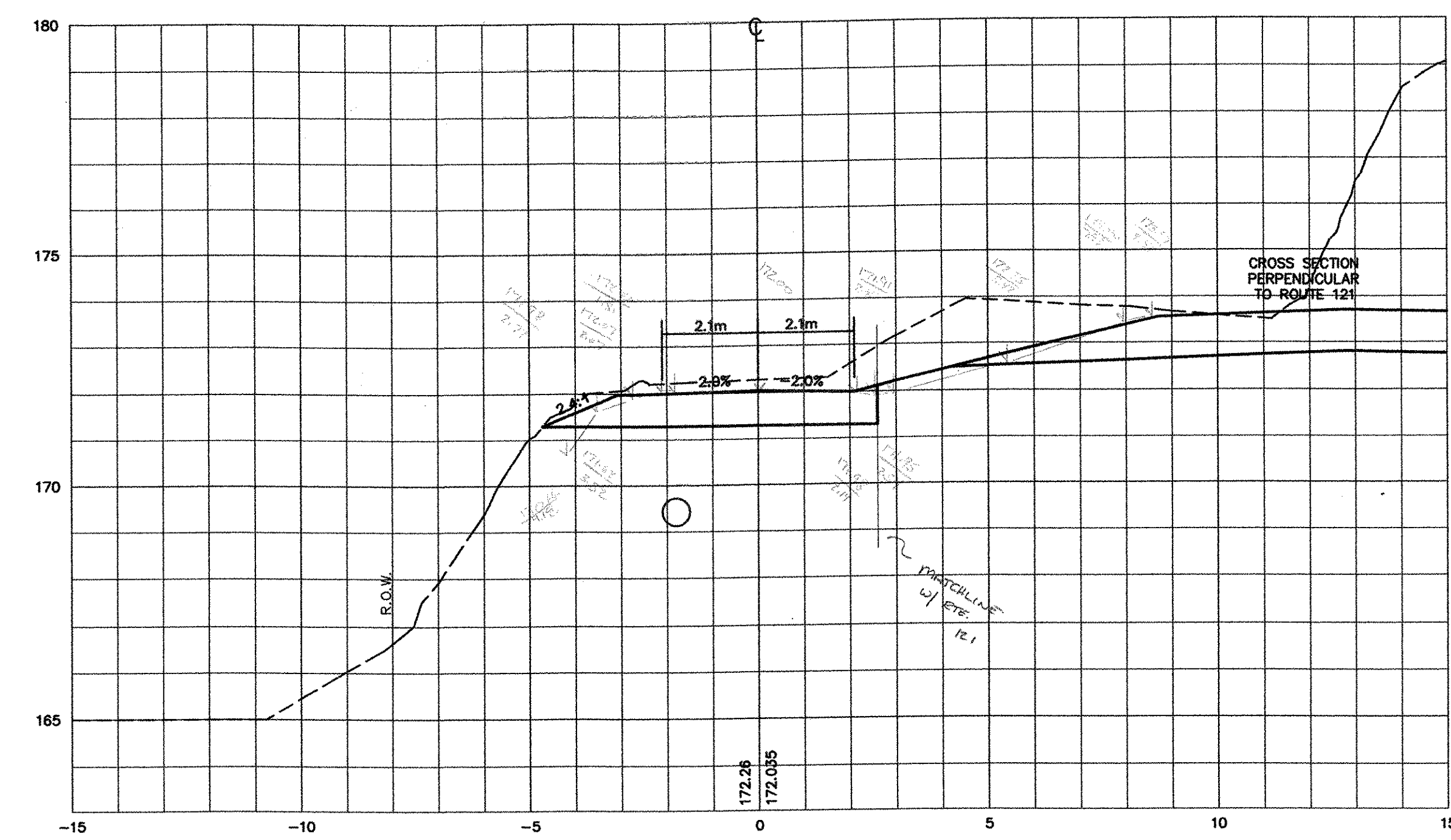


1+060

9.55
9.55
9.61
9.57 sm



1+030



1+050

7.03
7.10
7.03
7.05 sm

DATUM
VERTICAL NGVD 1929
HORIZONTAL NAD 1927

V: /1261/CADD/PLANS/XSECTIONS-MCBRIDE WEST.DWG



THE LOUIS BERGER GROUP, INC.

MCBRIDE ROAD WEST SECTION

PROJECT: GRAFTON - ROCKINGHAM, ROUTE 121	PROJECT NO. : STP 0126(4)S
DESIGN FILE NAME: IPARM FILE NAME: SURVEYED BY: SQUAD LEADER:	PLOT DATE: 12/08/03 SURVEY DATE: DRAWN BY: SHEET: 104 OF 116

CFE
2/19/06