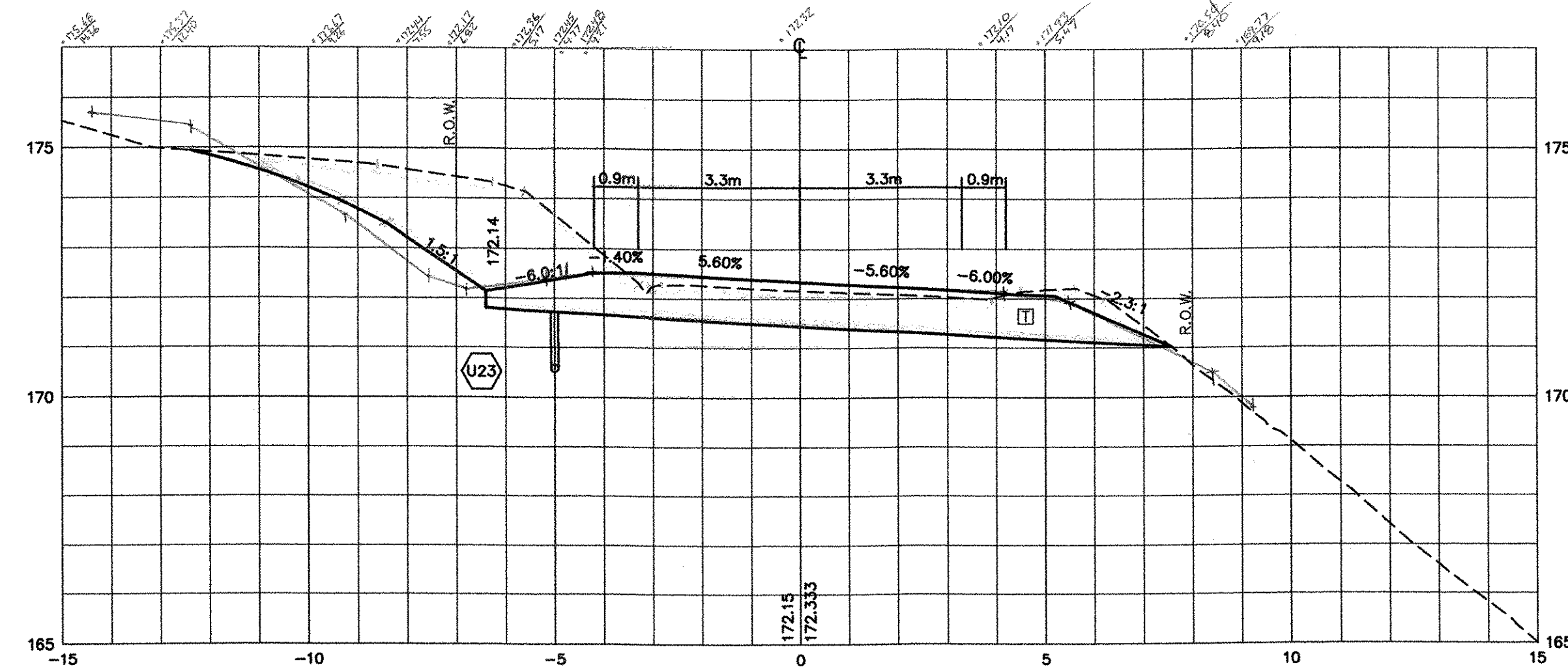
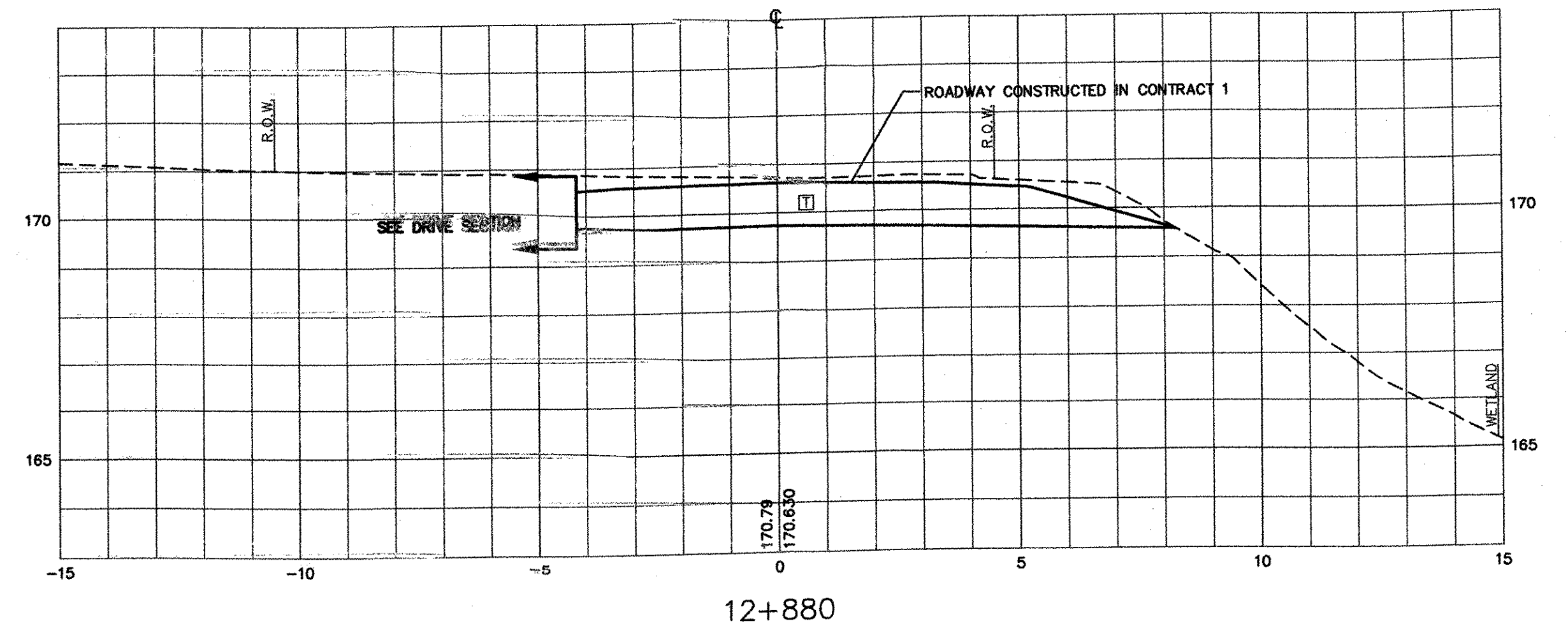
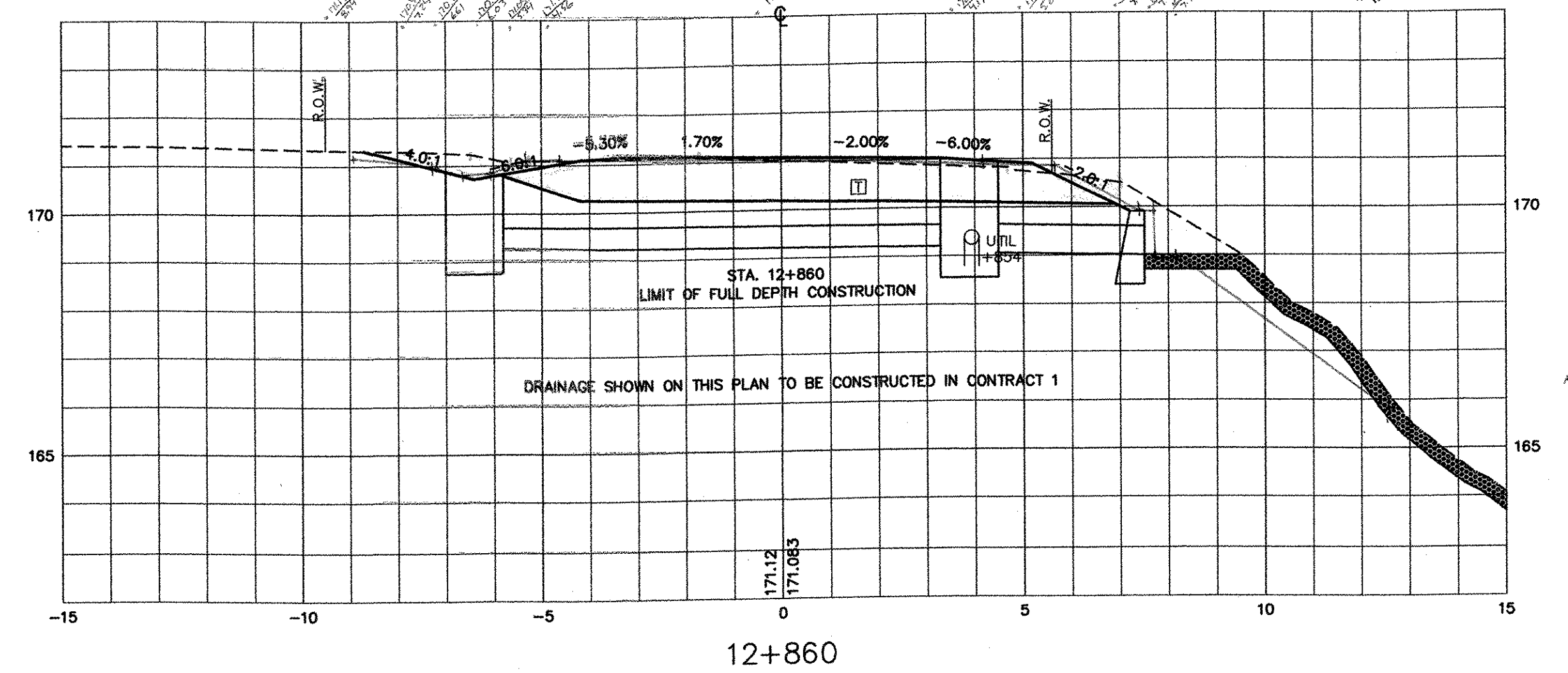


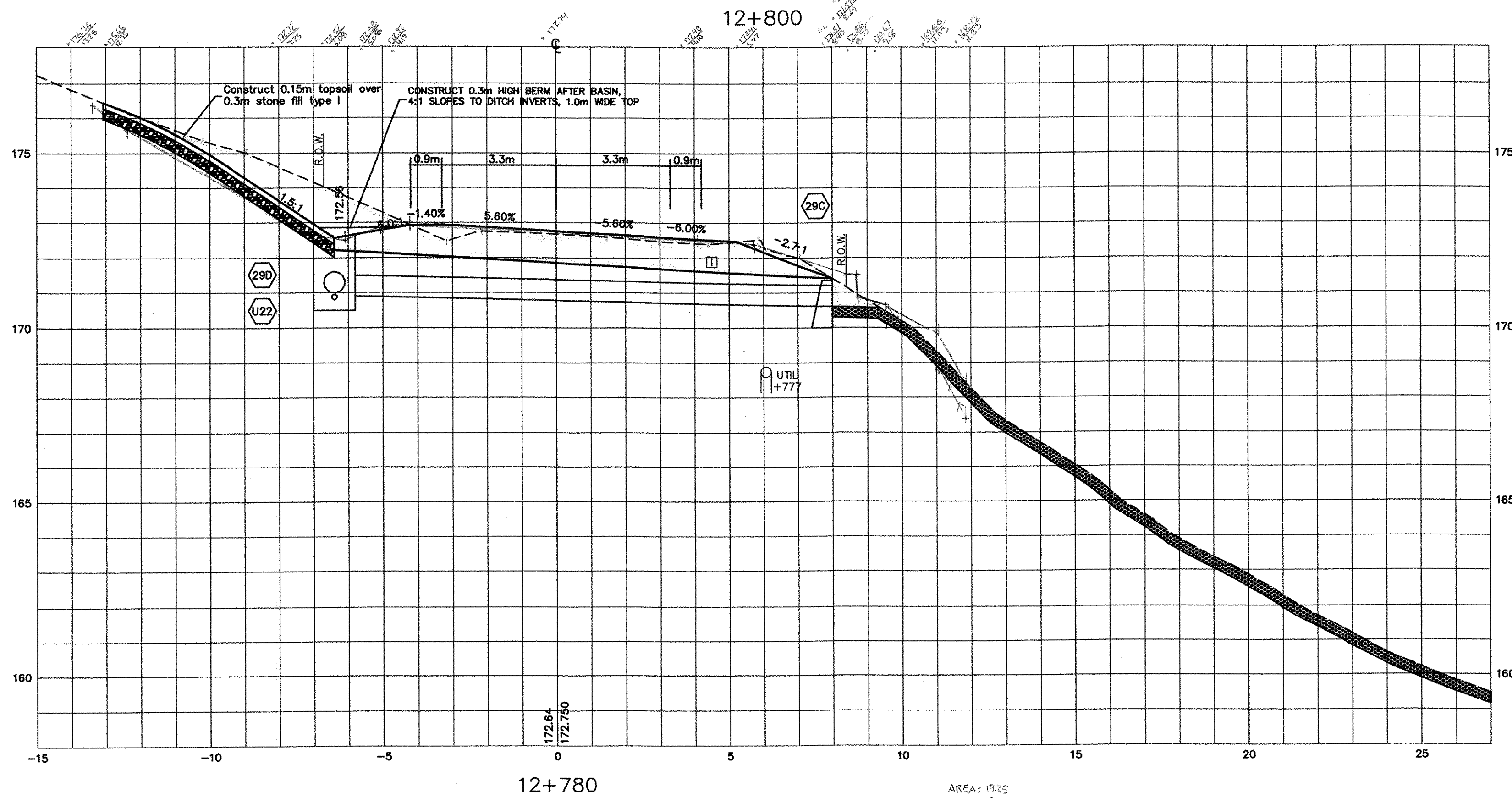
AREA: 1141
1135
1130
1128 1/3 = 1121.66
14.76
14.74
14.76
14.76



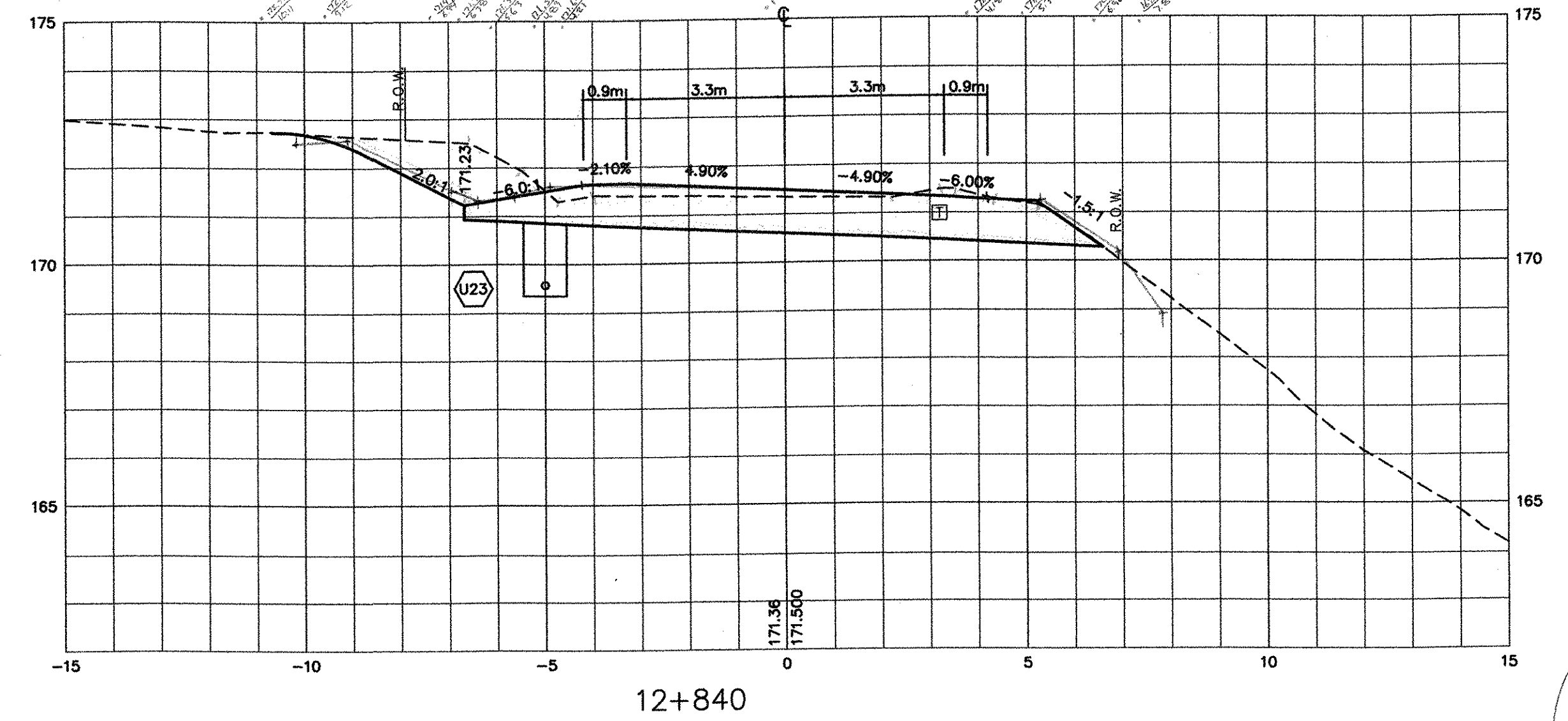
AREA: 1101
1110
1121
57.67/3 = 19.22



AREA: 1074
1090
1080
1070/3 = 357.00



AREA: 1125
1130
1126
57.67/3 = 19.22



AREA: 1177
1174
1176
1171/3 = 390.33
11.34/3 = 3.78
11.34/3 = 3.78
11.34/3 = 3.78

DATUM
VERTICAL NGVD 1929
HORIZONTAL NAD 1927

V: /1261/CADD/PLANS/SECTIONS-FINAL-ROUTE121-C2C.DWG

THE LOUIS BERGER GROUP, INC.

ROUTE 121 CROSS SECTIONS	
PROJECT: GRAFTON-ROCKINGHAM, ROUTE 121	PROJECT NO. : STP 0126(4)S
DESIGN FILE NAME: IPARM FILE NAME: SURVEYED BY: SQUAD LEADER:	PLOT DATE: 12/08/03 SURVEY DATE: DRAWN BY: SHEET: 100 OF 116