
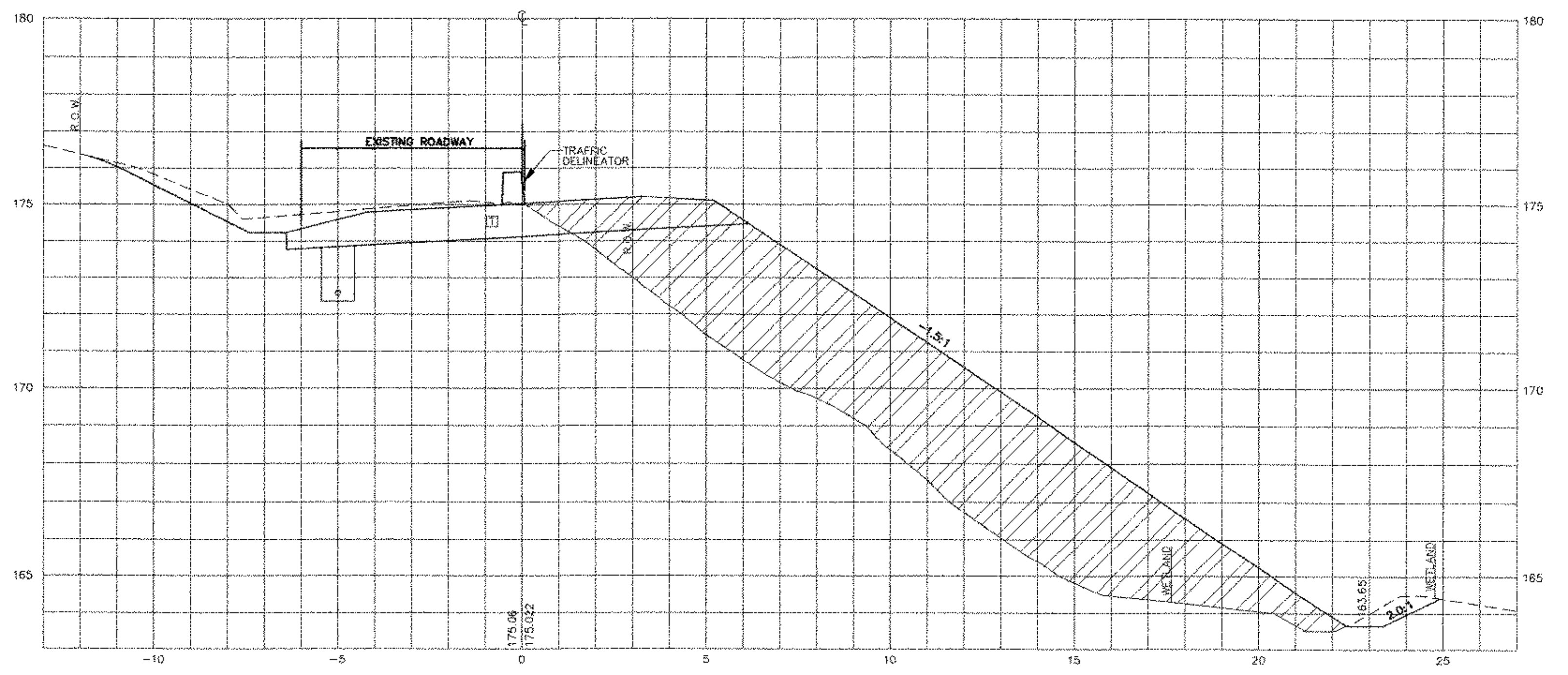


CONSTRUCT DRAINAGE SYSTEM OUTFALL

**LEGEND**


 Construction to be completed in Phase 1



12+580

**GRAPHIC SCALE**

( IN METERS )



1 : 1000

**ROUTE 121 TRAFFIC CONTROL PLAN**

<b>PROJECT:</b> GRAFTON-ROCKINGHAM, ROUTE 121	<b>PROJECT NO. :</b> STP 0126(4)S
<b>DESIGN FILE NAME:</b> IPARM FILE NAME:	<b>PLOT DATE:</b> 12/08/03
<b>SURVEYED BY:</b> <b>SQUAD LEADER:</b>	<b>SURVEY DATE:</b> <b>DRAWN BY:</b>
	<b>SHEET:</b> 39 OF 116

<b>DATUM</b>	
VERTICAL	NGVD 1929
HORIZONTAL	NAD 1927

V: /1261/CADD/PLANS/TCP-C2.DWG



THE LOUIS BERGER GROUP, INC.