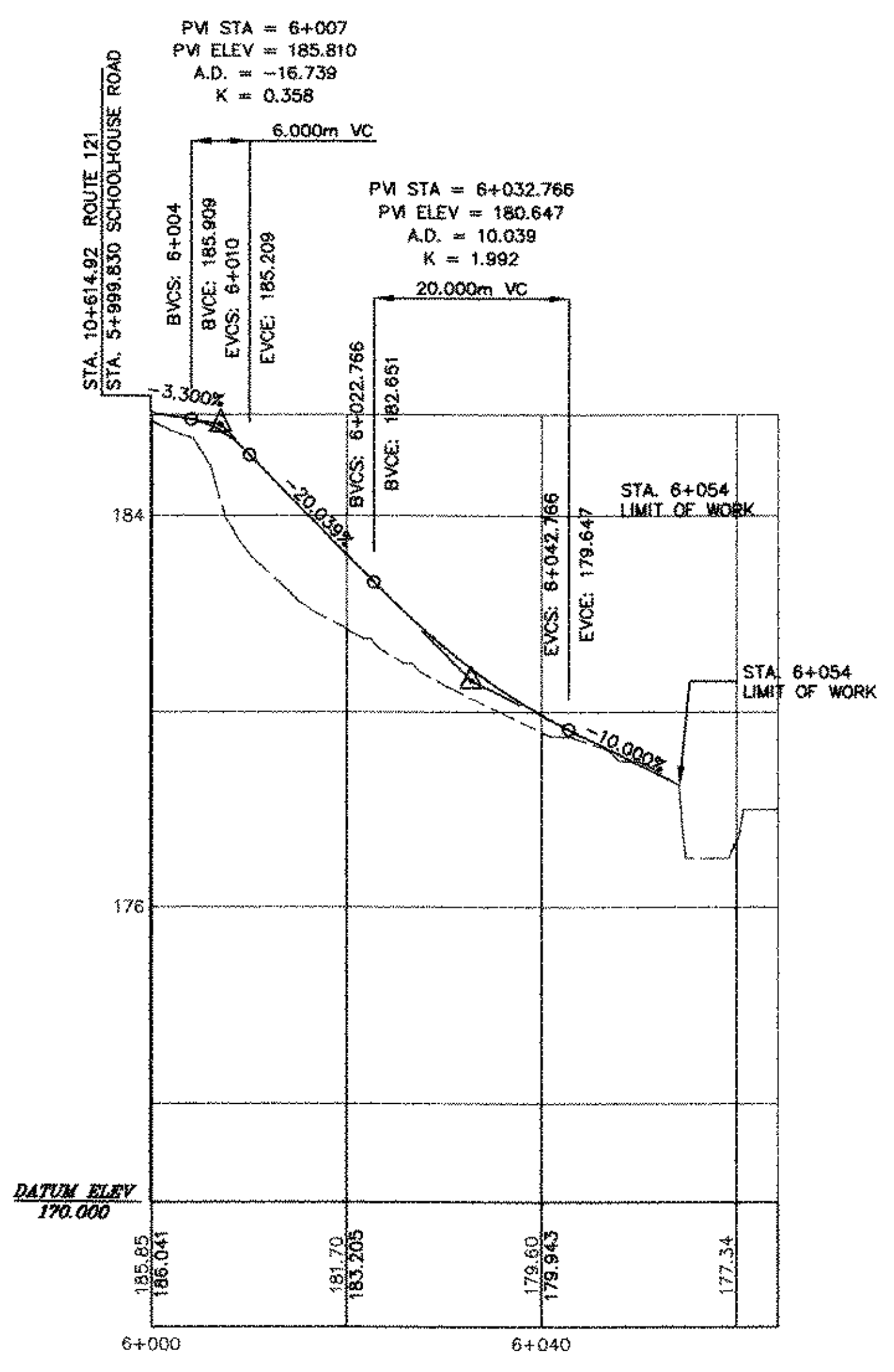
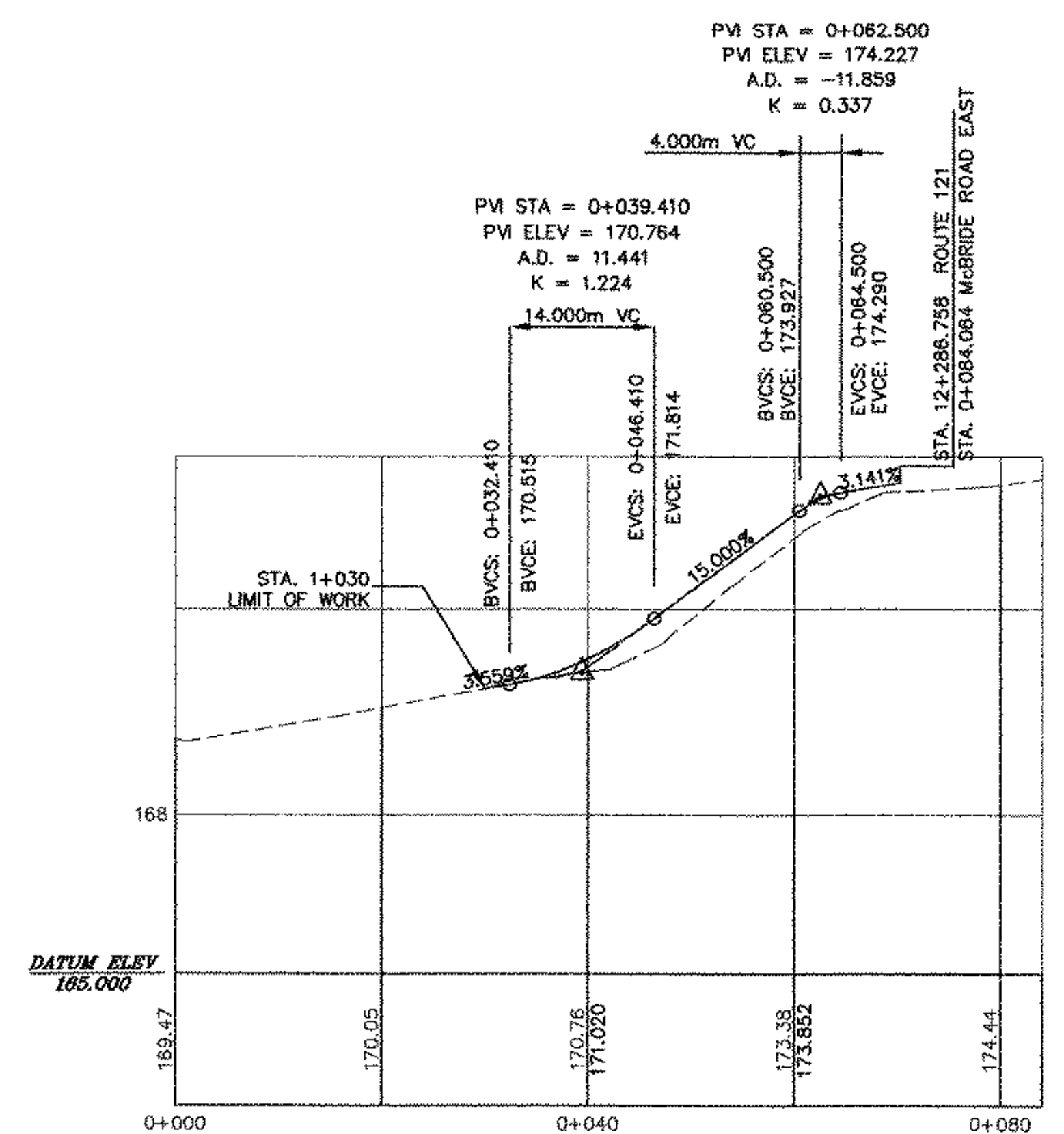


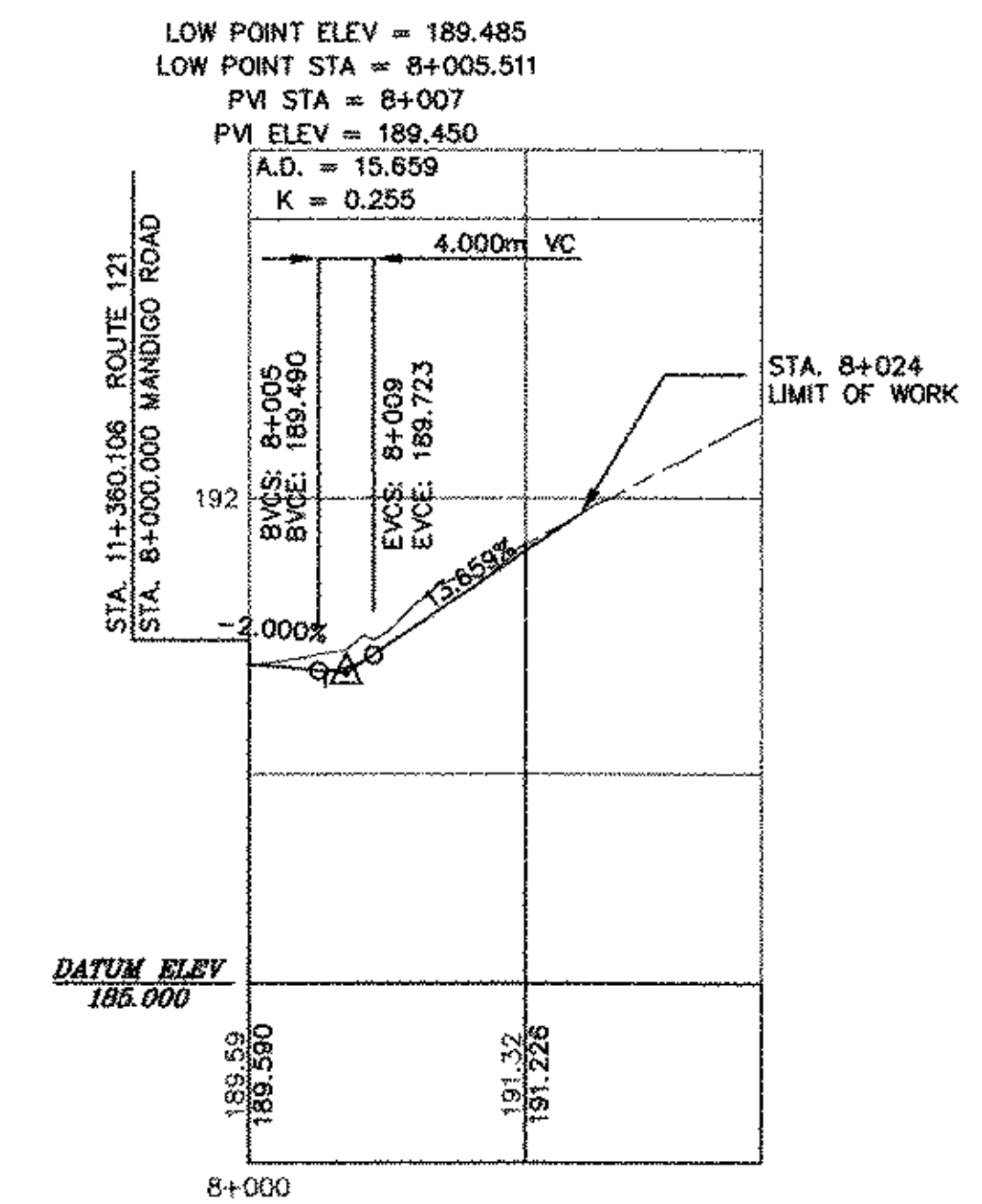
CAMBRIDGEPORT ROAD PROFILE



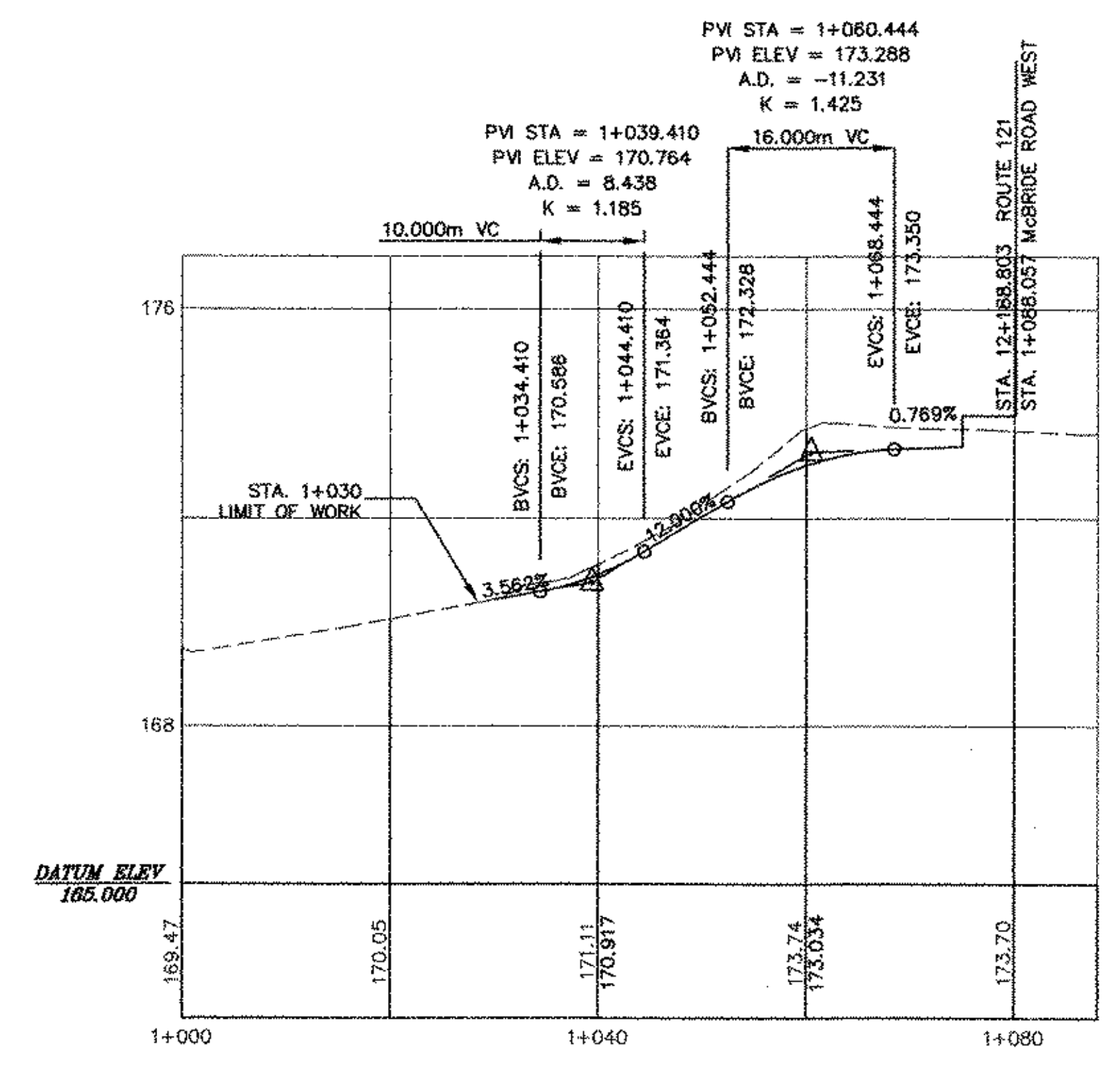
SCHOOLHOUSE ROAD PROFILE



MCBRIDE ROAD EAST PROFILE



MANDIGO ROAD PROFILE



MCBRIDE ROAD WEST PROFILE

DATUM	
VERTICAL	NGVD 1929
HORIZONTAL	NAD 1927

V:/1261/CADD/PLANS/PROFILE SIDE ROADS C2.DWG

SCHOOLHOUSE ROAD PROFILE MANDIGO ROAD PROFILE	MCBRIDE ROAD WEST PROFILE MCBRIDE ROAD EAST PROFILE
PROJECT: GRAFTON-ROCKINGHAM, ROUTE 121	PROJECT NO. : STP 0126(4)S
DESIGN FILE NAME: IPARM FILE NAME: SURVEYED BY: SQUAD LEADER:	PLOT DATE: 12/08/03 SURVEY DATE: DRAWN BY: SHEET: 27 OF 116



THE LOUIS BERGER GROUP, INC.