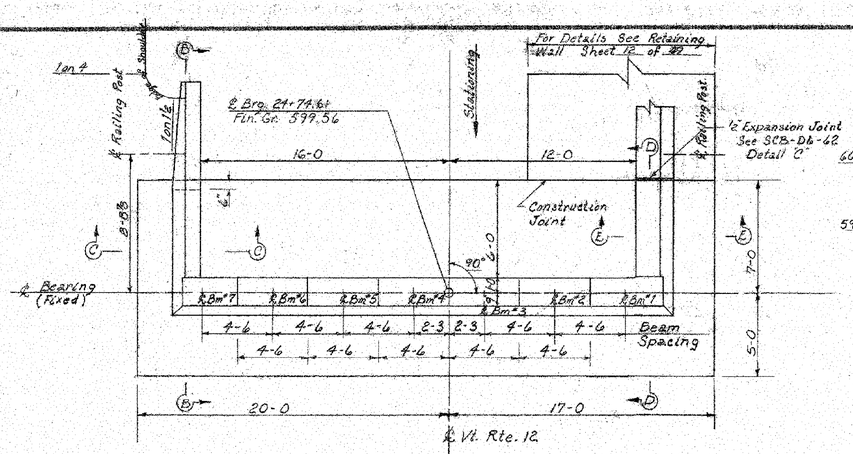

PLAN
Scale ¼" = 1'

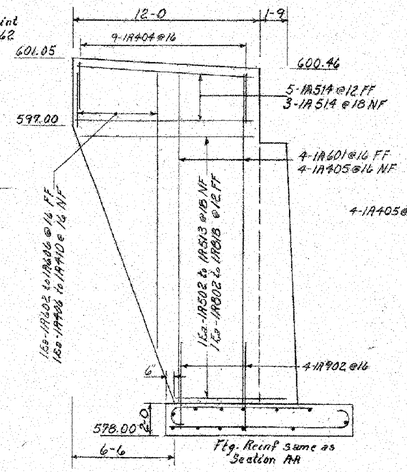

SECTION B-B
Scale ¼" = 1'

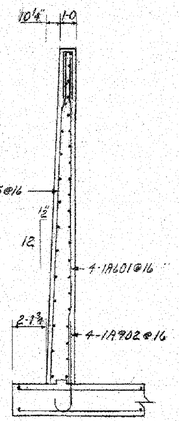

SECTION C-C
Scale ¼" = 1'

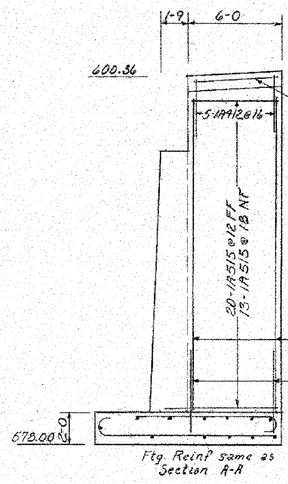

SECTION D-D
Scale ¼" = 1'

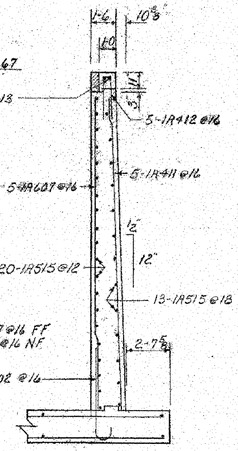

SECTION E-E
Scale ¼" = 1'

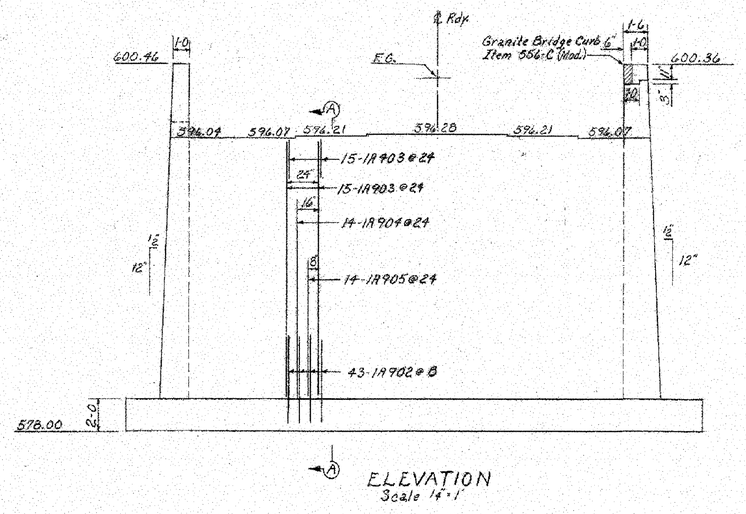

ELEVATION
Scale ¼" = 1'

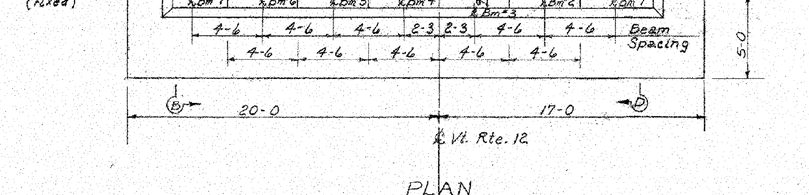

DETAILS of SUPERSTRUCTURE at ABUTMENT Nº 1 (looking back stationing)
Scale ¼" = 1'

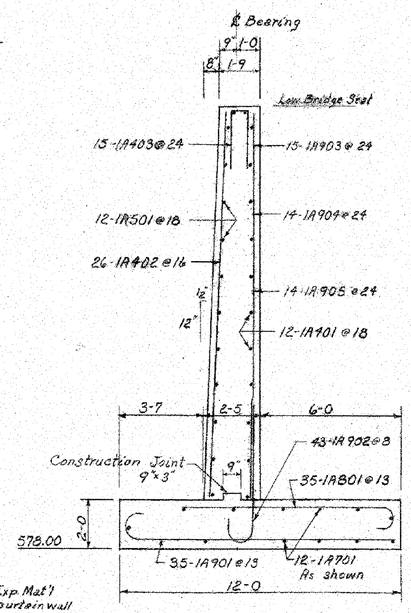

SECTION A-A
Scale ⅜" = 1'

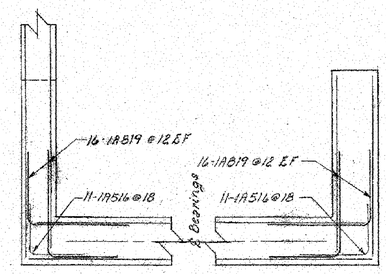

CORNER DETAILS
Scale ⅜" = 1'

ITEM NO.	ITEM	UNIT	NET		TOTAL	FINAL
	CHAN. EXCAV. OF EARTH	C.Y.				
	CHAN. EXCAV. OF ROCK	C.Y.				
	UNCLASS. CHAN. EXCAV.	C.Y.				
107	STRUCT. EXCAV.	C.Y.				93
	CONC. CLASS AA (MOD.)	C.Y.				
401-B	CONC. CLASS B (MOD.)	C.Y.				91
402	REINF. STEEL	LBS.				10,324
407	ASPHALTIC ASB. COATING	S.Y.				2
	TREATED TIMBER PILING	L.F.				
	SPLICES FOR STEEL PILING	EA.				
	STEEL PILING	L.F.				
	UNTREATED TIMBER PILING	L.F.				
204	Crushed Rock (Mod) Under Structure	CY				34

STATE OF VERMONT
DEPARTMENT OF HIGHWAYS

TOWN OF BETHEL
ROUTE NO. Vt. 12 LOG STA.
ABUTMENT Nº 1

SCALE As shown
SURVEYED BY
DRAWN BY RPG CHECKED BY PMD
PROJECT NO. SA 10, 1963
SHEET 13 OF 40

THIS DRAWING IS NOT TO SCALE

PROJECT: BETHEL	PROJECT NO.: BRF0231 (33) C/2
DESIGN FILE NAME: 02c180/structures/s02c180ref.dgn	
IPARM FILE NAME: s02c180ref5.i	PLOT DATE: 14-APR-2005
DESIGNED BY: J. WHITE	DRAWN BY: J. WHITE
SQUAD LEADER: C.P. WILLIAMS	CHECKED BY:
REFERENCE SHEET 5	SHEET: 122 OF 130