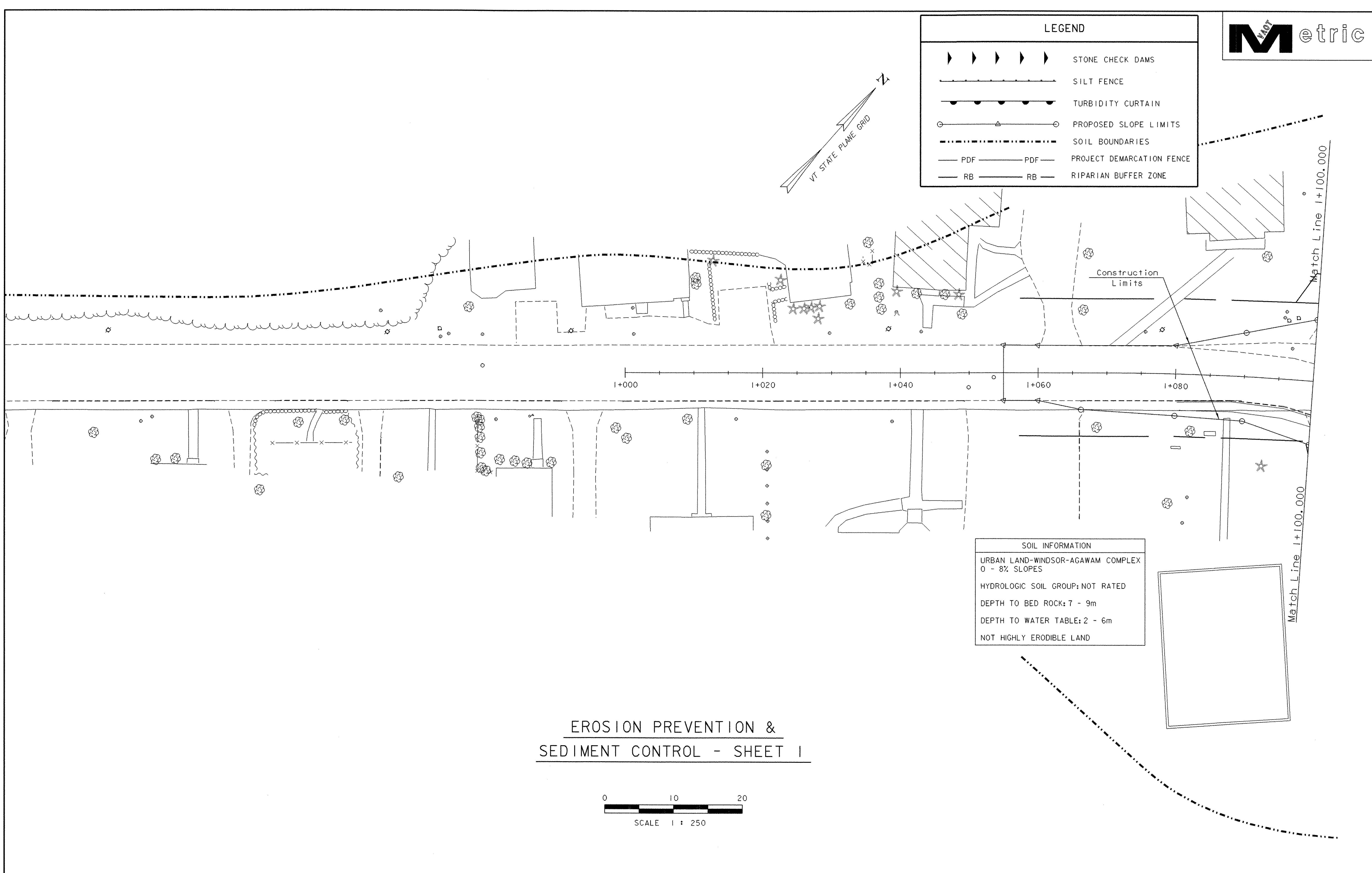
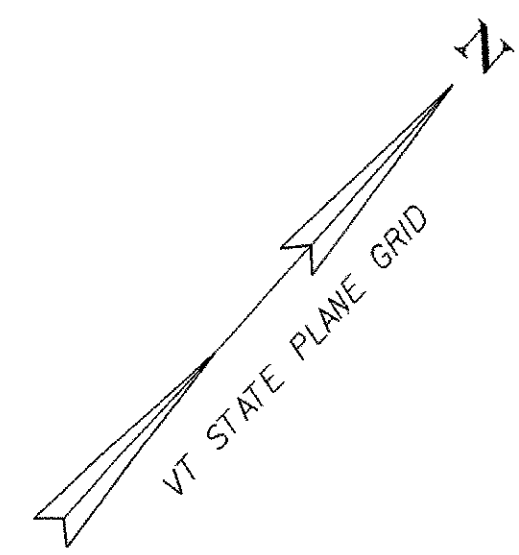
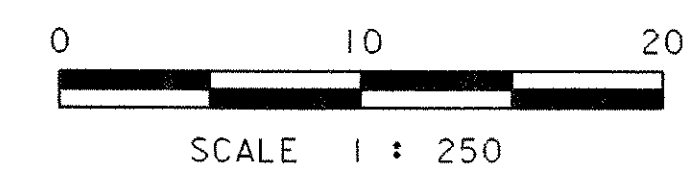


LEGEND	
	STONE CHECK DAMS
	SILT FENCE
	TURBIDITY CURTAIN
	PROPOSED SLOPE LIMITS
	SOIL BOUNDARIES
	PROJECT DEMARCATION FENCE
	RIPARIAN BUFFER ZONE



SOIL INFORMATION
URBAN LAND-WINDSOR-AGAWAM COMPLEX 0 - 8% SLOPES
HYDROLOGIC SOIL GROUP: NOT RATED
DEPTH TO BED ROCK: 7 - 9m
DEPTH TO WATER TABLE: 2 - 6m
NOT HIGHLY ERODIBLE LAND

**EROSION PREVENTION &
SEDIMENT CONTROL - SHEET 1**



DATUM	
VERTICAL	NAVD 88
HORIZONTAL	NAD 83/92

PROJECT: BETHEL	PROJECT NO. : BRF0241 (33) C/2
DESIGN FILE NAME: 02c180/structures/s02c180bdr.dgn	PLOT DATE: 14-APR-2005
IPARM FILE NAME: scl80erol.i	SURVEY DATE: 10/99
SURVEYED BY: ORVIS	DRAWN BY: J. L. SCHULTZ
SQUAD LEADER: C. P. WILLIAMS	SHEET: 107 OF 130
EROSION CONTROL PLAN SHEET 1	