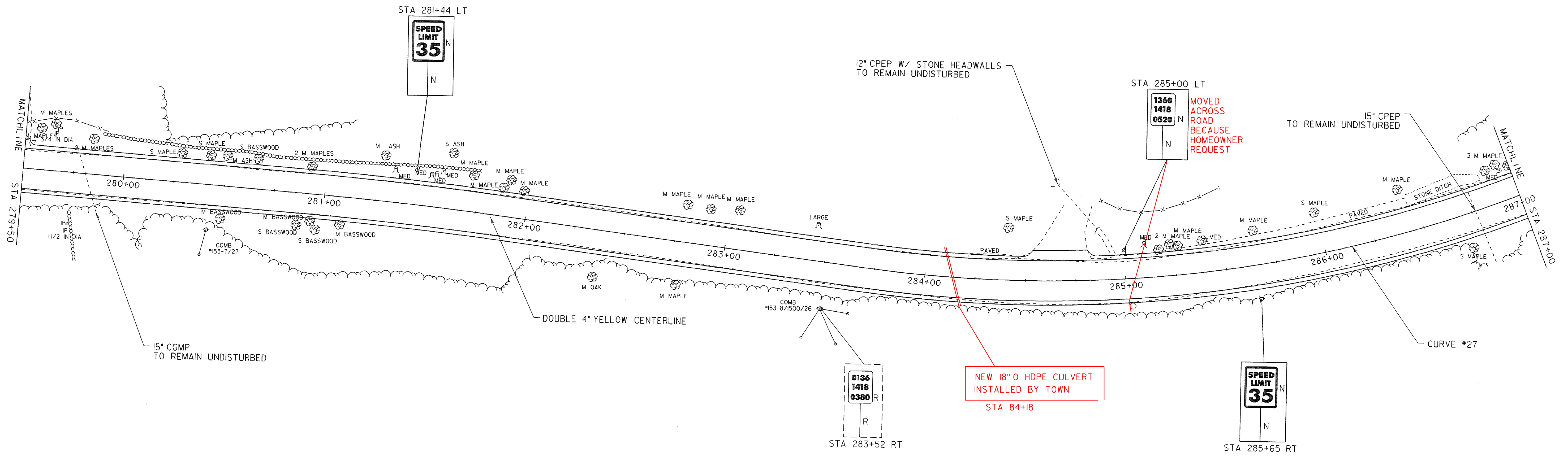
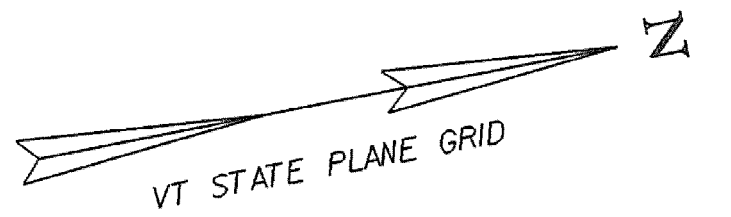


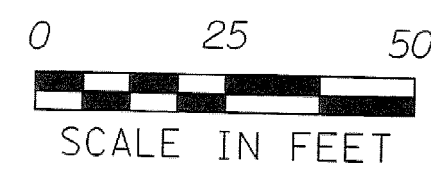
TEMPORARY 4" YELLOW LINE, PAINT  
 STA 279+50 TO STA 287+00, SOLID LT & RT  
 4" YELLOW LINE  
 STA 279+50 TO STA 287+00, SOLID LT & RT  
 REMOVING SIGNS  
 STA 283+52 RT



**LEGEND**

R	= REMOVE EXISTING
S	= SALVAGE
R&S	= REMOVE & SALVAGE
N	= NEW
RET	= RETAIN
B-B	= BACK TO BACK

- NOTES:**
- EXISTING SHOULDER MATERIAL ON TOWN HIGHWAYS SHALL BE EXCAVATED TO A DEPTH OF 3" OR AS DIRECTED BY THE RESIDENT ENGINEER. SEE GENERAL NOTE #6 SHEET 3 FOR MORE INFORMATION.
  - SEE SHEET 5 & 10 FOR REDUCED STEEL BEAM GUARDRAIL POST SPACING FOR CULVERT AND UTILITY POLE DETAILS.
  - WHITE LINES SHOWN ON PLANS IS FOR DISPLAY PURPOSES ONLY.



**LAYOUT SHEET #30**

PROJECT NAME:	SPRINGFIELD	PLOT DATE:	30-DEC-2008
PROJECT NUMBER:	STP 0136(1)	DRAWN BY:	B. KIPPAN, PAPPAS
FILE NAME:	...02C084...02C084_nul.dgn	CHECKED BY:	N. PAPPAS
DESIGNED BY:	B. KIPPAN, PAPPAS	SHEET	43 OF 68
IPARM FILE NAME:	02c084_lay_30		