

APPROXIMATE ELEVATION

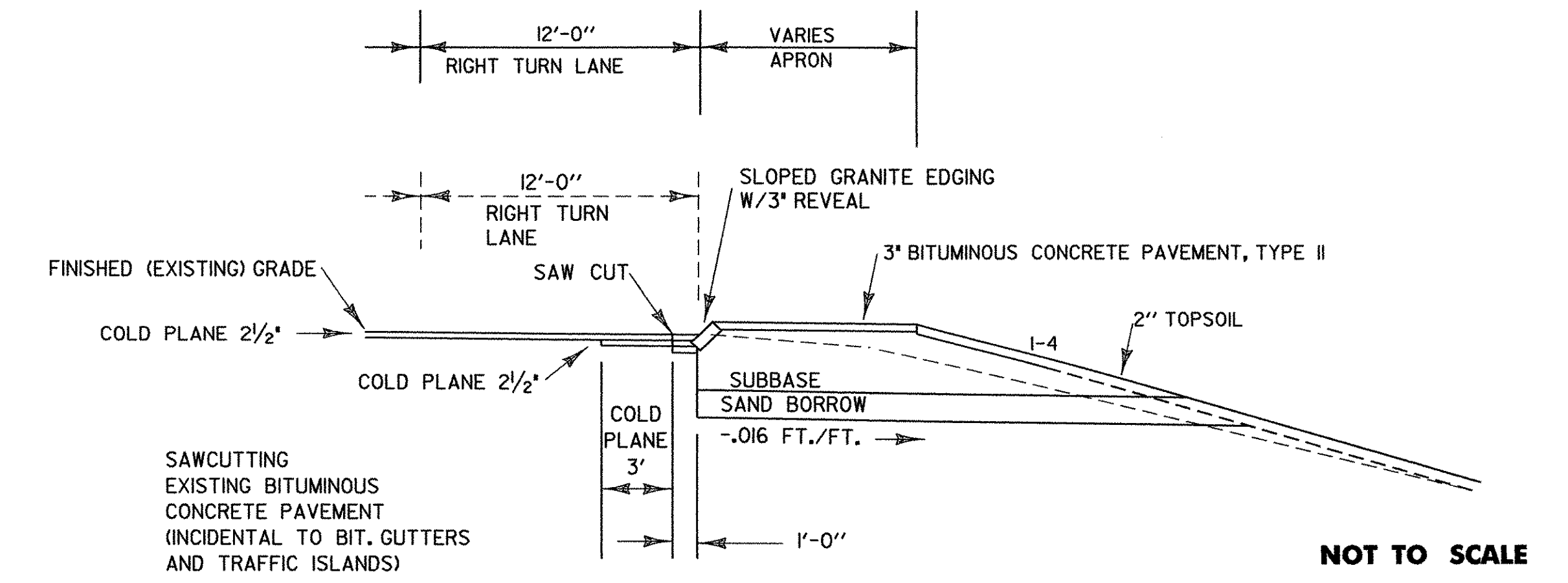
VT 103 WESTBOUND

175+22 RT - 102+23.5 LT
CONSTRUCT APRON
W/MOUNTABLE CURB

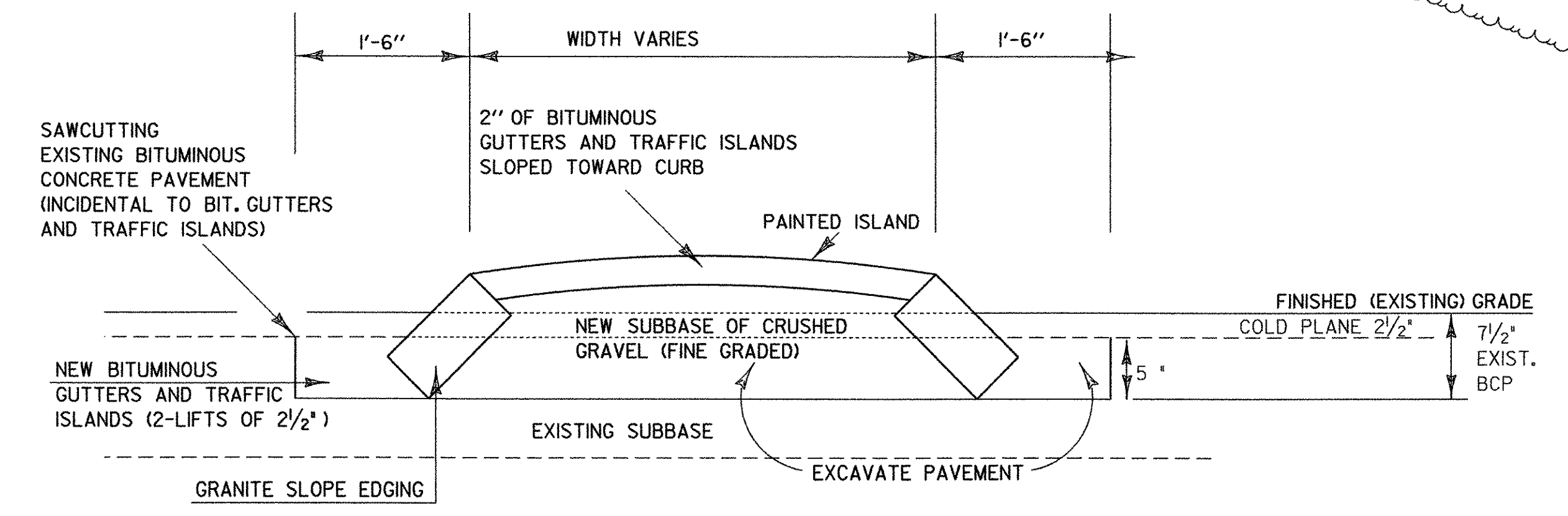
176+00 RT
CONSTRUCT TRAFFIC ISLAND
W/GRANITE SLOPE EDGING
(SEE STD C-1)

SAWCUT
COLD PLANE FOR MOUNTABLE CURB

APRON W/MOUNTABLE CURB DETAIL

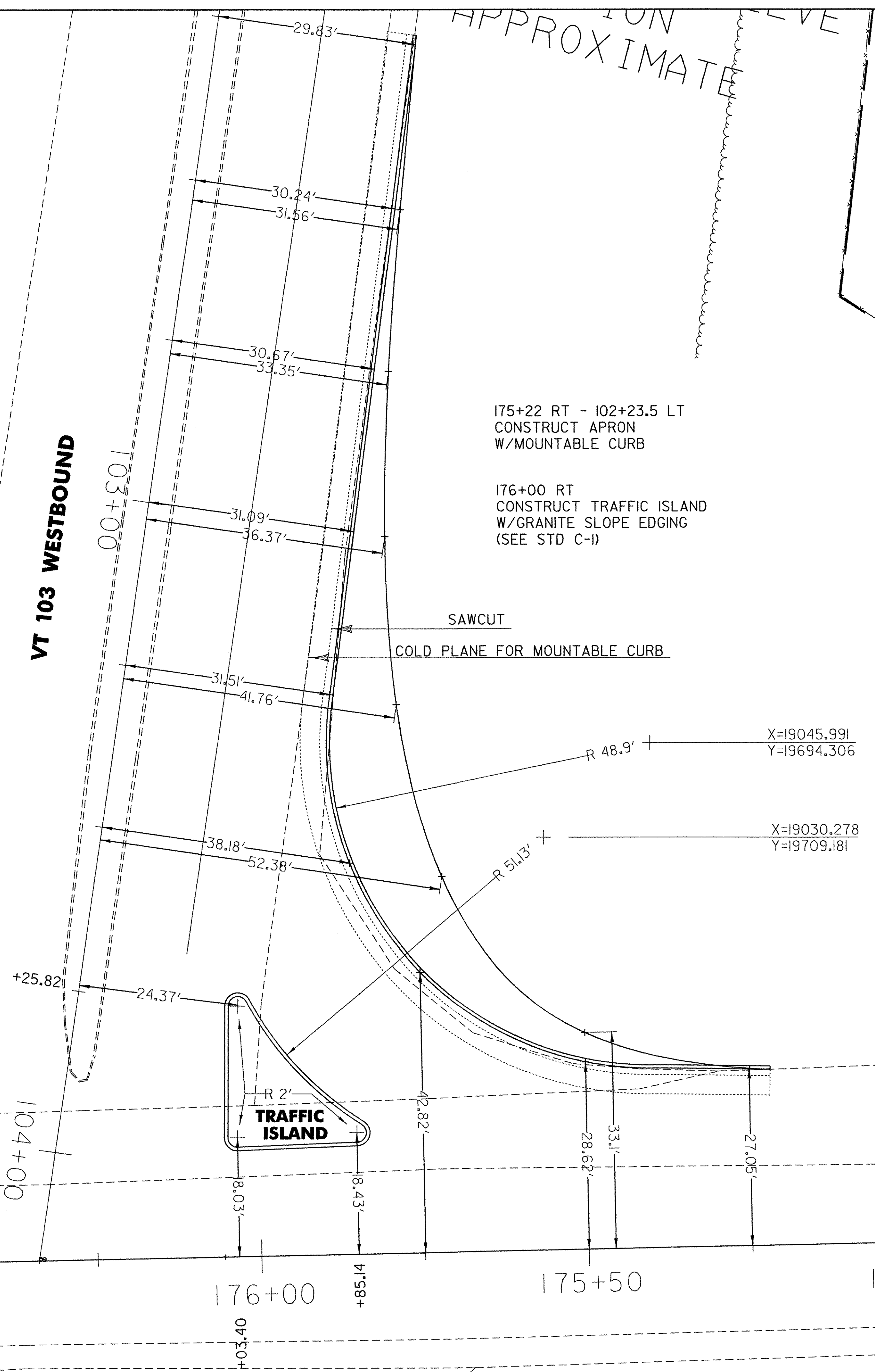


STA. 172+22 RT - STA. 102+23.5 LT
NOTE: SAW CUT ALL VERTICAL CONSTRUCTION EDGES.

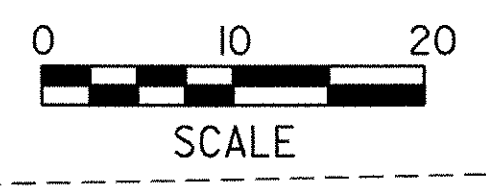


TRAFFIC ISLAND - PAVED (NTS)

TRAFFIC ISLAND AND APRON CONSTRUCTION DETAILS



US 7 NORTHBOUND



PROJECT NAME:	CLARENDON	PLOT DATE:	06-AUG-2004
PROJECT NUMBER:	NHG SGNL (24)	DRAWN BY:	
FILE NAME:	tb2401sl.dgn	DESIGNED BY:	gruchacz
DESIGNED BY:	gruchacz	CHECKED BY:	
		SHEET 25	OF 37

Scale - 1/8"