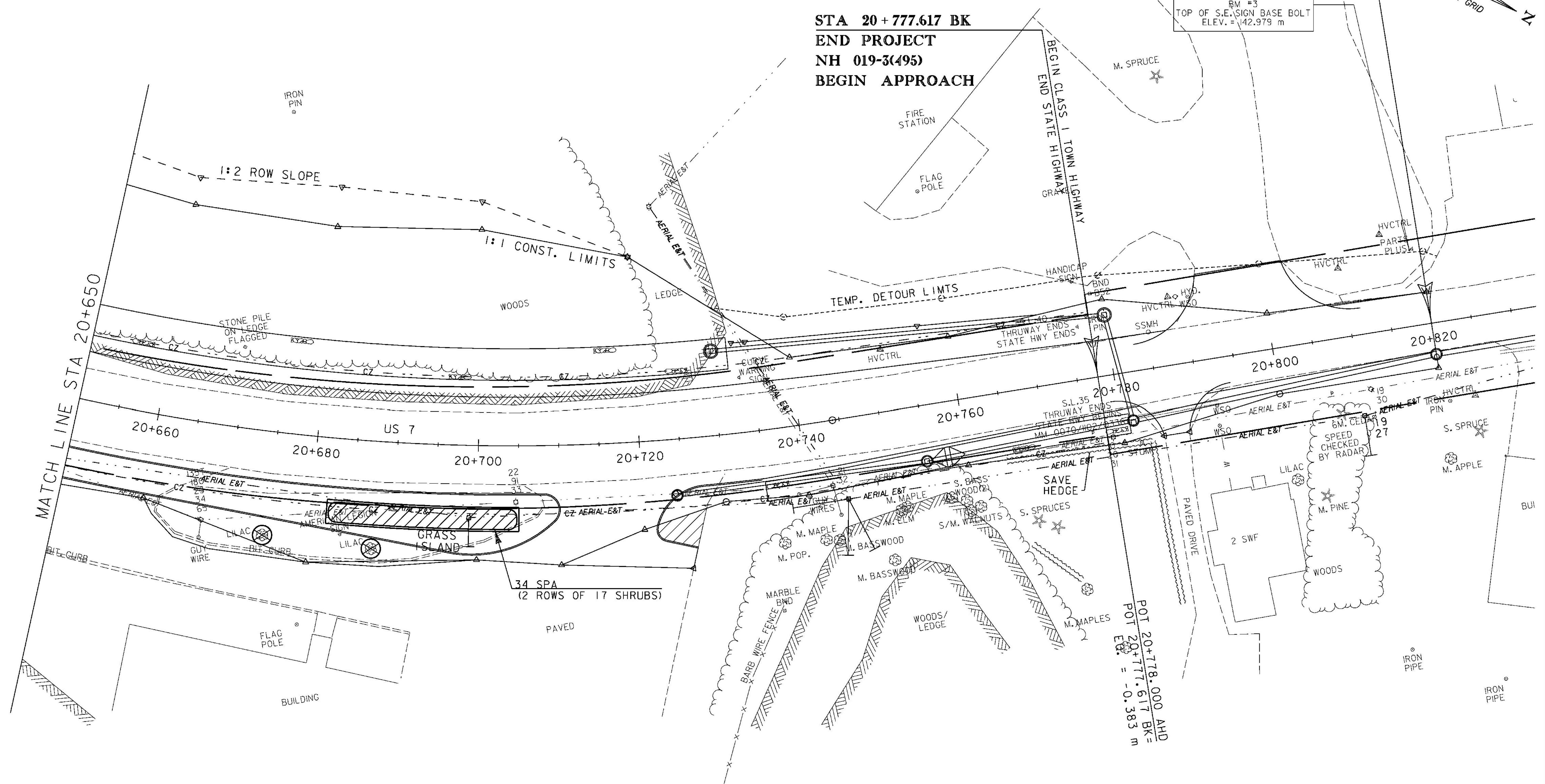
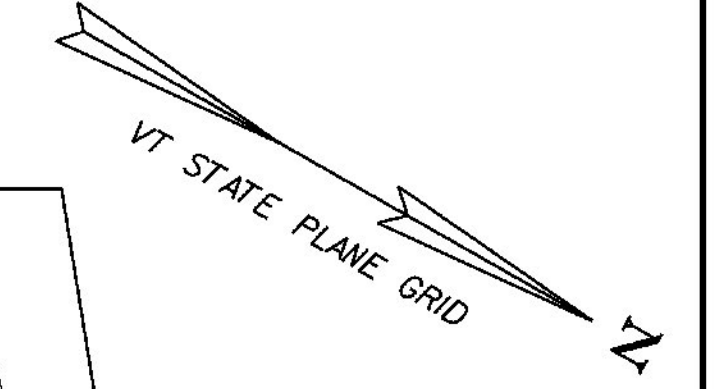


DECIDUOUS SHRUBS
 STA 20+682 to 20+705 RT - 34 SPA
 LANDSCAPE BACKFILL, TRUCK MEASUREMENT
 STA 20+682 TO 20+705 RT - 23 m x 3 m x 1 m








STA 20+820.000 AHD
 END APPROACH

STA 20+777.617 BK
 END PROJECT
 NH 019-3(495)
 BEGIN APPROACH

BM #3
 TOP OF S.E. SIGN BASE BOLT
 ELEV. = 142.979 m



LEGEND

-  LOWER HEIGHT WOODY SHRUBS
-  PROPOSED DECIDUOUS TREE
-  PROPOSED CONIFEROUS TREE
-  SAVE TREE / TREE PROTECTION ZONE WITH FENCING (TPZ)
-  LIMIT OF CUT & FILL / GRASS SEEDING OF DISTURBED AREAS
-  LANDSCAPE BACKFILL
-  DENOTES TREE OR STUMP REMOVAL



LANDSCAPE PLAN 28

PROJECT NAME:	BRANDON	PLOT DATE:	9/3/2009
PROJECT NUMBER:	NH 019-3(495)	DRAWN BY:	JCS
FILE NAME:	zb008s5-ldsc28.dgn	CHECKED BY:	VTRANS
PROJECT LEADER:	VTRANS	SHEET	240 OF 546
DESIGNED BY:	VTRANS		