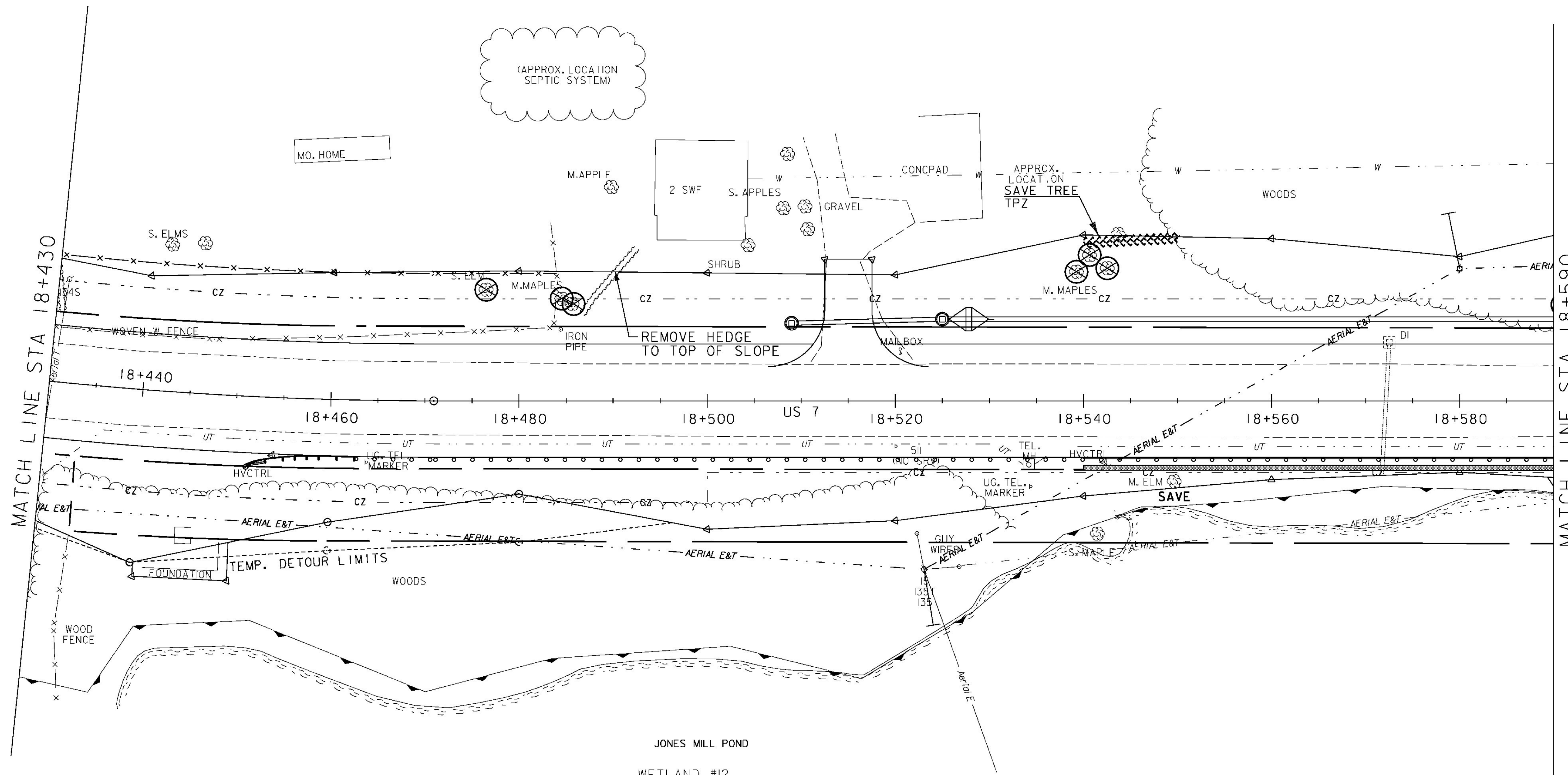
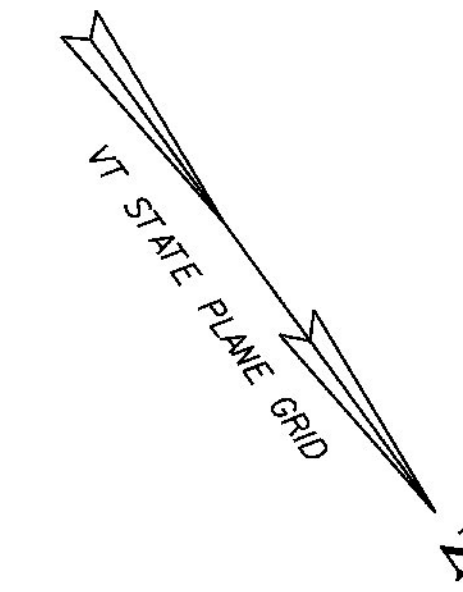




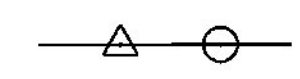




TREE PROTECTION
STA 18+540 to 18+550 LT - 1 TREE



LEGEND

-  LOWER HEIGHT WOODY SHRUBS
-  PROPOSED DECIDUOUS TREE
-  PROPOSED CONIFEROUS TREE
-  SAVE TREE / TREE PROTECTION ZONE WITH FENCING (TPZ)
-  LIMIT OF CUT & FILL / GRASS SEEDING OF DISTURBED AREAS
-  LANDSCAPE BACKFILL
-  DENOTES TREE OR STUMP REMOVAL

JONES MILL POND
WETLAND #12
CLASS 2
PSSI/EMY



LANDSCAPE PLAN 14

PROJECT NAME:	BRANDON	PLOT DATE:	9/3/2009
PROJECT NUMBER:	NH 019-3(495)	DRAWN BY:	JCS
FILE NAME:	zb008s5-ldsc14.dgn	CHECKED BY:	VTRANS
PROJECT LEADER:	VTRANS	SHEET	226 OF 546
DESIGNED BY:	VTRANS		
CLD 02-0149			