

LEGEND

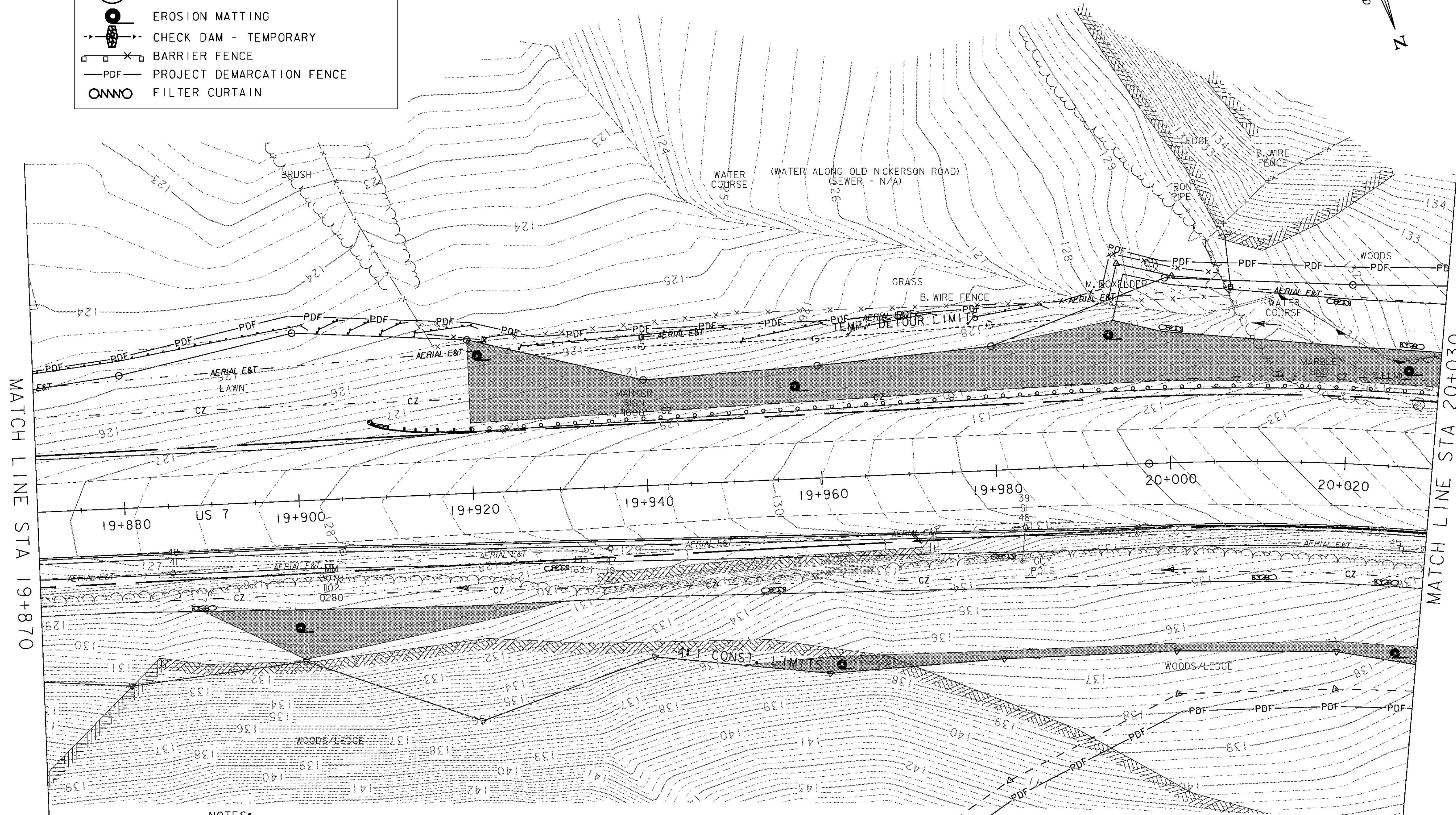
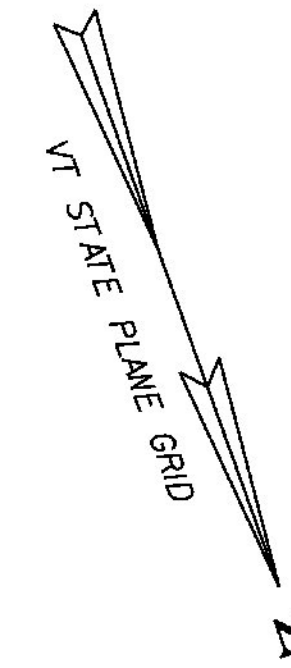
- ROADSIDE DITCH/SLOPE PROTECTION
- DETOUR SLOPE LIMITS
- PERMANENT SLOPE LIMITS
- SILT FENCE
- INLET PROTECTION DEVICE, TYPE I
- PIPE INLET PROTECTION
- EROSION MATTING
- CHECK DAM - TEMPORARY
- BARRIER FENCE
- PROJECT DEMARCATION FENCE
- FILTER CURTAIN

STONE FILL, TYPE II (IN DITCHES)
 GEOTEXTILE UNDER STONE FILL
 STA 19+870 - 20+030 RT
 STA 19+870 - 20+030 LT
 STA 19+995 - 20+030 LT

TEMPORARY EROSION MATTING (ON SLOPES)
 STA 19+890 - 19+930 RT
 STA 19+920 - 20+030 LT
 STA 19+950 - 20+030 RT

PROJECT DEMARCATION FENCE
 STA 19+870 - 19+982 LT
 STA 19+870 - 20+030 RT
 STA 19+994 - 20+030 LT


GEOTEXTILE FOR SILT FENCE
 STA 19+870 - 20+987 LT (10)



NOTES:

1. SILT FENCE LOCATIONS SHOWN ON THIS DRAWING ARE APPROXIMATE. THE CONTRACTOR IS RESPONSIBLE FOR INSTALLING THE SILT FENCE IN ACCORDANCE WITH THE GUIDELINES SET FORTH IN THE VERMONT GENERAL PERMIT FOR STORMWATER RUNOFF FROM CONSTRUCTION SITES. THE RESIDENT ENGINEER AND ON SITE COORDINATOR SHALL APPROVE ALL SILT FENCE LOCATIONS PRIOR TO PLACEMENT.

2. FOR EROSION PREVENTION AND SEDIMENT CONTROL PLAN GENERAL NOTES, SEE SHEETS 147 - 148, AND DETAILS, SEE SHEETS 177 - 180.



EROSION CONTROL PLAN 23

PROJECT NAME:	BRANDON	PLOT DATE:	9/3/2009
PROJECT NUMBER:	NH 019-3(495)	DRAWN BY:	NLL
FILE NAME:	zb008s5-ec23.dgn	CHECKED BY:	PTS
PROJECT LEADER:	CRB	CLD 02-0149	SHEET 171 OF 546