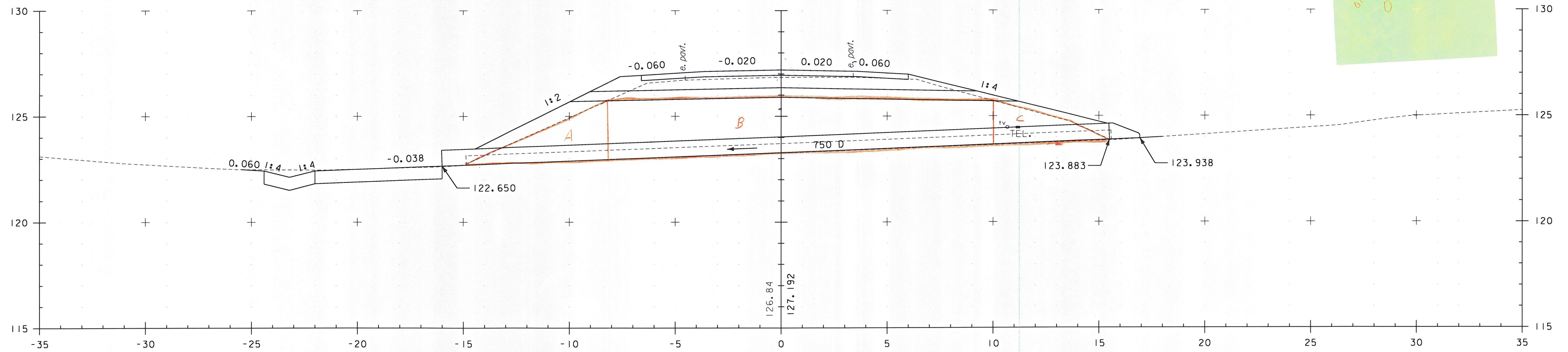
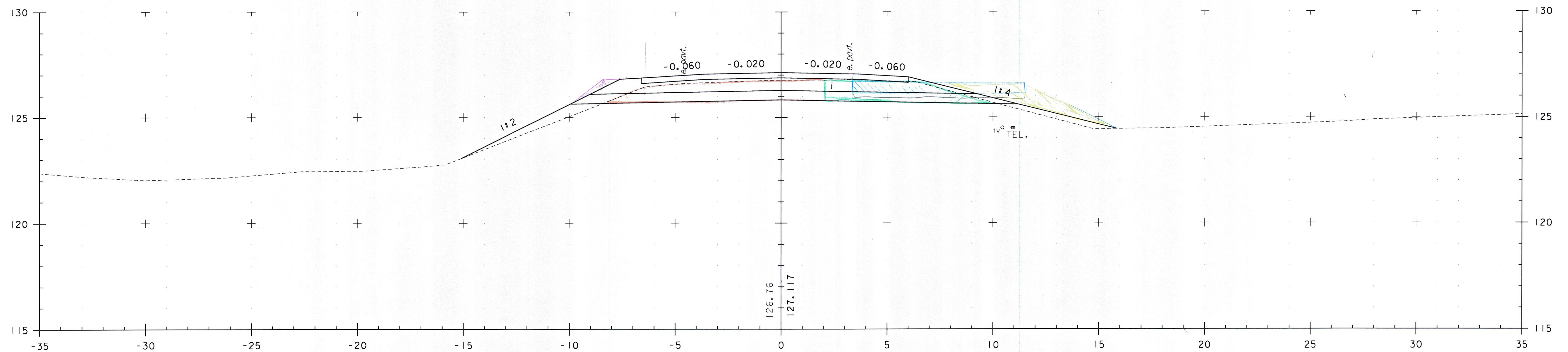


2 (1.8 m) - 3.6 m  
 0.35  
 0.44  
 0.12

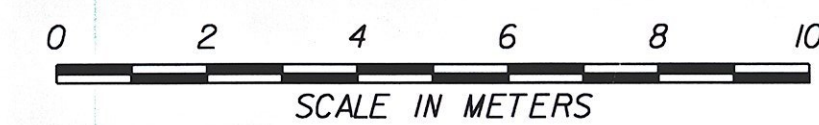


17+008.0



17+000.0

US 7



PROJECT NAME: BRANDON	PLOT DATE: 9/3/2009
PROJECT NUMBER: NH 019-3(495)	DRAWN BY: NLL
FILE NAME: zb008s5-xs023.dgn	CHECKED BY: DAM
PROJECT LEADER: CRB	SHEET 404 OF 546
DESIGNED BY: PTS	
CLD 02-049	