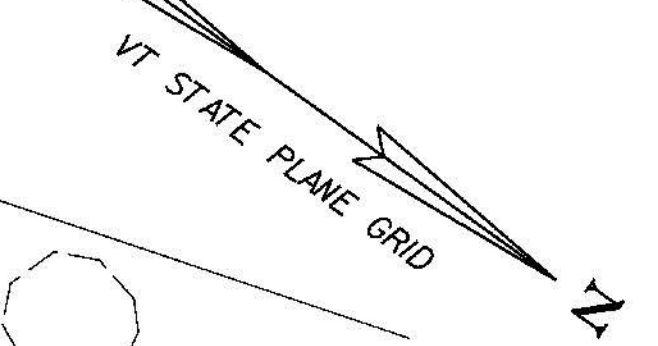


LIMIT OF WORK
STA 2+048.000

NICKERSON RD
 STA 2+004.8 TO 2+048.0
 ALTERNATING ONE-WAY TRAFFIC

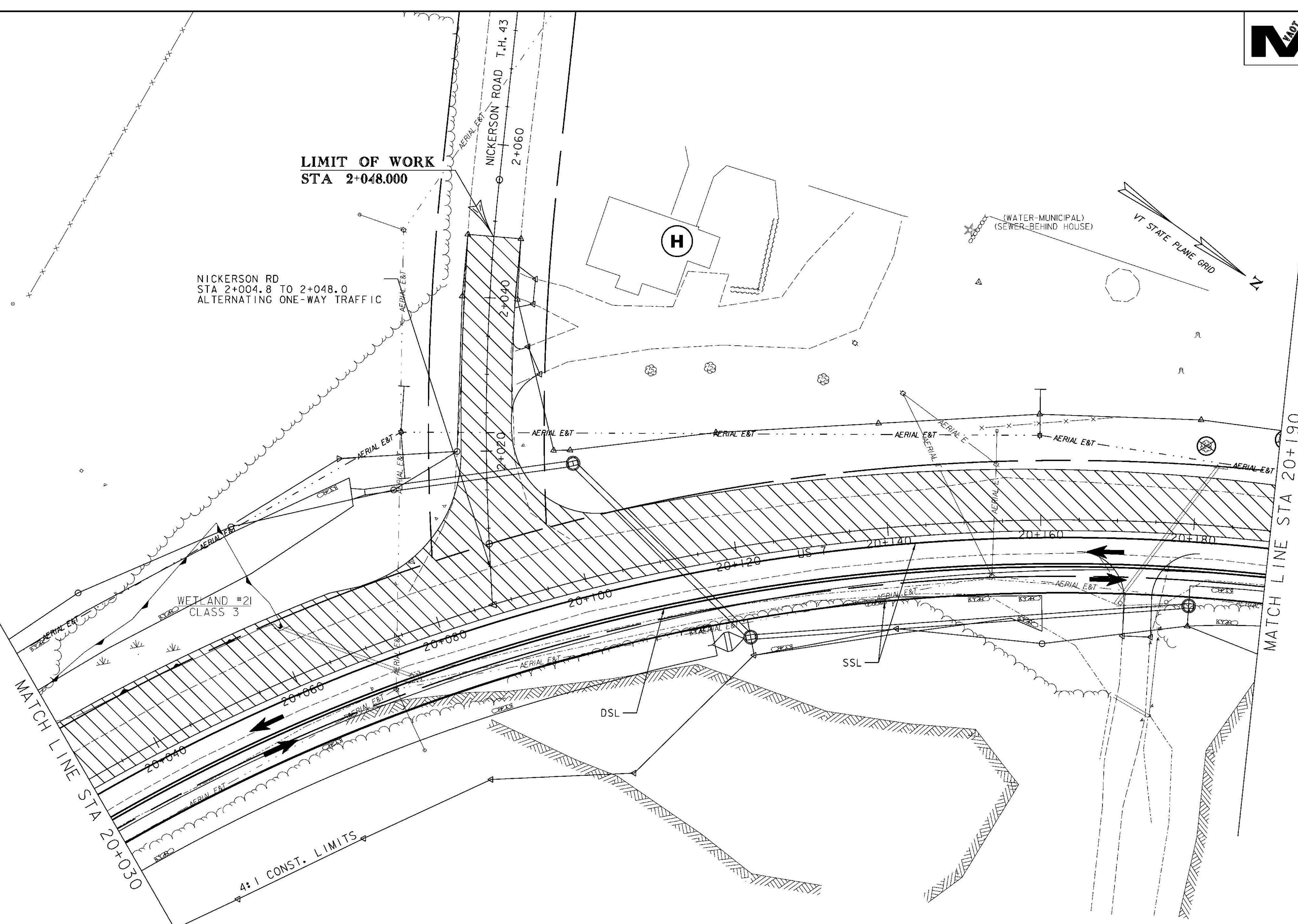
NICKERSON ROAD T.H. 43
 2+060

(WATER-MUNICIPAL)
 (SEWER-BEHIND HOUSE)



MATCH LINE STA 20+030

MATCH LINE STA 20+190

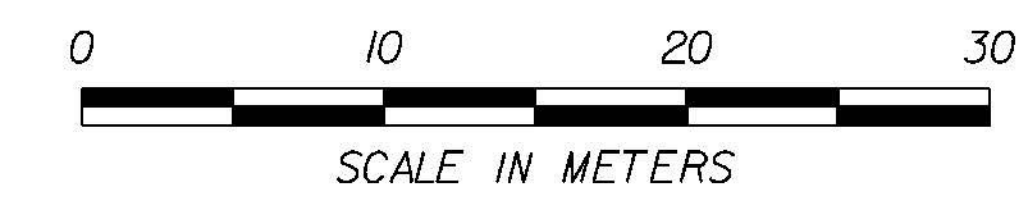


WETLAND #21
 CLASS 3

4:1 CONST. LIMITS

LEGEND

- PHASE II CONSTRUCTION
- PHASE II TRAFFIC
- SSL SINGLE SOLID WHITE LINE
100mm WIDE (TYPE II TAPE)
- DSL DOUBLE SOLID YELLOW LINE
100mm WIDE (TYPE II TAPE)



PHASE II
 TRAFFIC CONTROL PLAN 24

PROJECT NAME: BRANDON	PLOT DATE: 9/3/2009
PROJECT NUMBER: NH 019-3(495)	DRAWN BY: NLL
FILE NAME: zb008s5+tcp52.dgn	CHECKED BY: KLS
PROJECT LEADER: CRB	SHEET 333 OF 546
DESIGNED BY: PTS	
CLD 02-0149	