

WATER - WELL, SPRING
APPROX. 300' FROM US 7 &
75' FROM PICKENS/EASTMAN
PROPERTY LINE

BM #11
RRSIR M. HEMLOCK
ELEV. = 133.798 m

WELL (NOT SURV)
(WELL ON EASTMAN PARCEL)
(SEPTIC BEHIND HOME)
APPROX. MO. HOME
LOCATION (NOT SURVEYED)

APPROX. LOCATION
ABANDONED SEPTIC

MATCH LINE STA 18+590





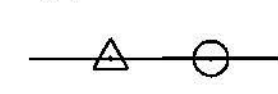


MATCH LINE STA 18+750

18+600 18+620 18+640 18+660 18+680 18+700 18+720 18+740

JONES MILL POND

WETLAND #12
CLASS 2
PSSI/EMY

LEGEND

-  LOWER HEIGHT WOODY SHRUBS
-  PROPOSED DECIDUOUS TREE
-  PROPOSED CONIFEROUS TREE
-  SAVE TREE / TREE PROTECTION ZONE WITH FENCING (TPZ)
-  LIMIT OF CUT & FILL / GRASS SEEDING OF DISTURBED AREAS
-  LANDSCAPE BACKFILL
-  DENOTES TREE OR STUMP REMOVAL

LANDSCAPE PLAN 15

PROJECT NAME:	BRANDON	PLOT DATE:	9/3/2009
PROJECT NUMBER:	NH 019-3(495)	DRAWN BY:	JCS
FILE NAME:	zb008s5-ldsc15.dgn	CHECKED BY:	VTRANS
PROJECT LEADER:	VTRANS	CLD 02-0149	SHEET 227 OF 546

