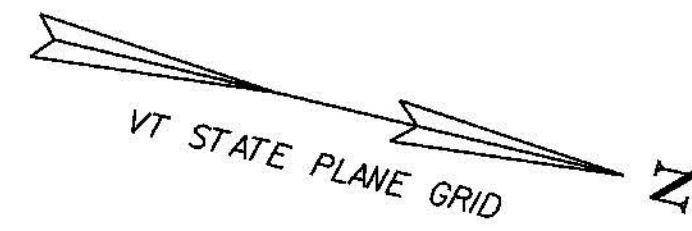
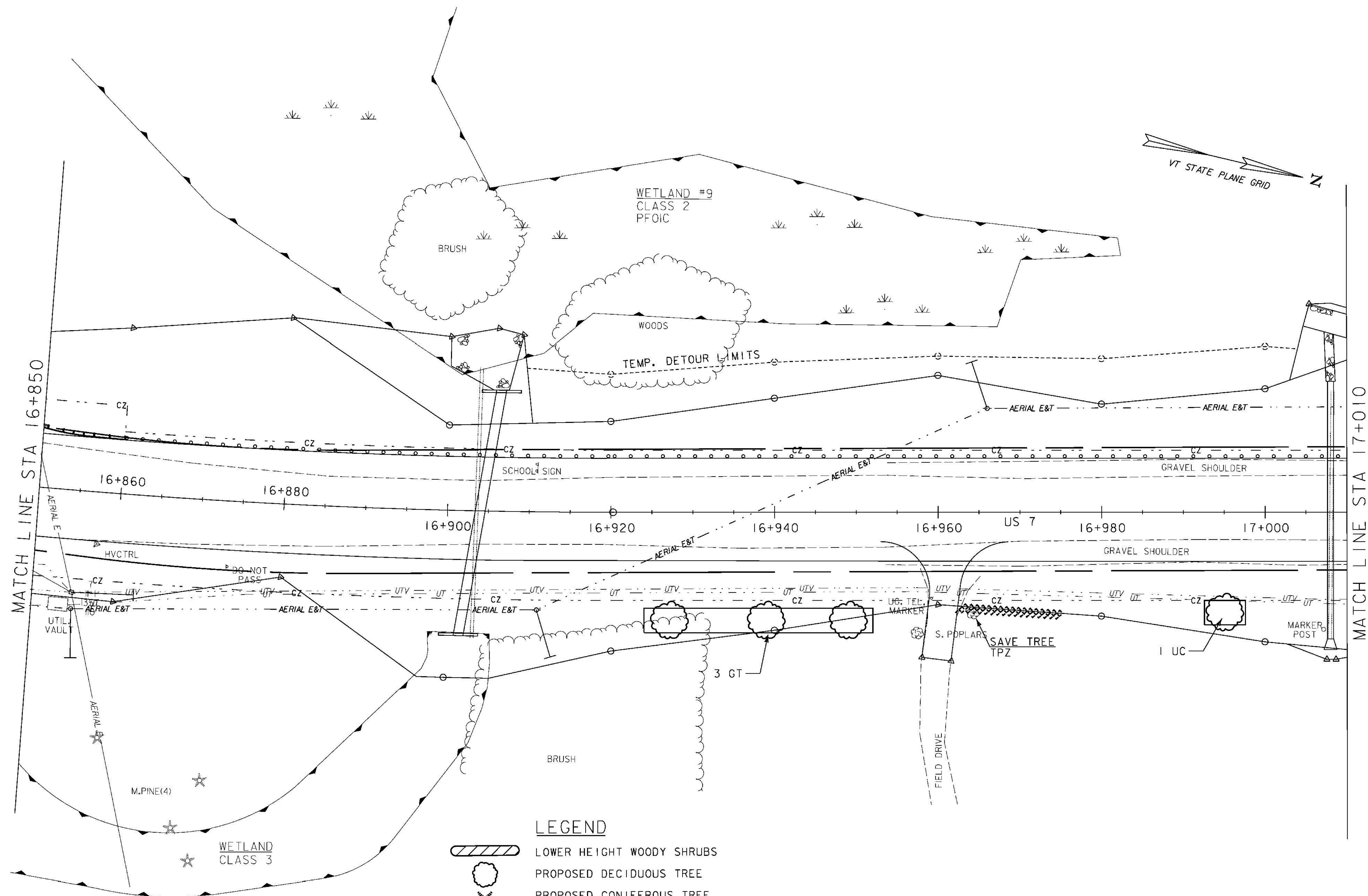


DECIDUOUS TREES
 STA 16+927 TO 16+950 RT - 3 GT
 STA 16+995 RT - 1 UC

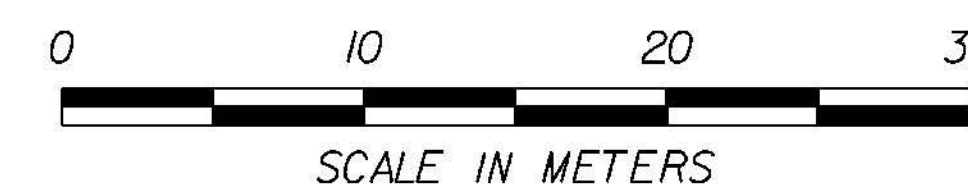
TREE PROTECTION
 STA 16+962 TO 16+975 RT - 1 TREE

LANDSCAPE BACKFILL, TRUCK MEASUREMENT
 STA 16+927 TO 16+950 RT - 28 m x 3 m x 0.6 m
 STA 16+995 RT - 5 m x 3 m x 0.6 m



LEGEND

- LOWER HEIGHT WOODY SHRUBS
- PROPOSED DECIDUOUS TREE
- PROPOSED CONIFEROUS TREE
- SAVE TREE / TREE PROTECTION ZONE WITH FENCING (TPZ)
- LIMIT OF CUT & FILL / GRASS SEEDING OF DISTURBED AREAS
- LANDSCAPE BACKFILL
- DENOTES TREE OR STUMP REMOVAL



LANDSCAPE PLAN 4

PROJECT NAME:	BRANDON	PLOT DATE:	9/3/2009
PROJECT NUMBER:	NH 019-3(495)	DRAWN BY:	JCS
FILE NAME:	zb008s5-ldsc04.dgn	CHECKED BY:	VTRANS
PROJECT LEADER:	VTRANS	SHEET	216 OF 546
DESIGNED BY:	VTRANS		
CLD 02-0149			