

STONE FILL, TYPE II (ON SLOPES)
 GEOTEXTILE UNDER STONE FILL
 STA 19+690 - 19+700 LT

TEMPORARY STONE CHECK DAM, TYPE I
 STA 19+620 - 19+668 RT

PROJECT DEMARCATION FENCE
 STA 19+550 - 19+690 LT
 STA 19+600 - 19+680 RT

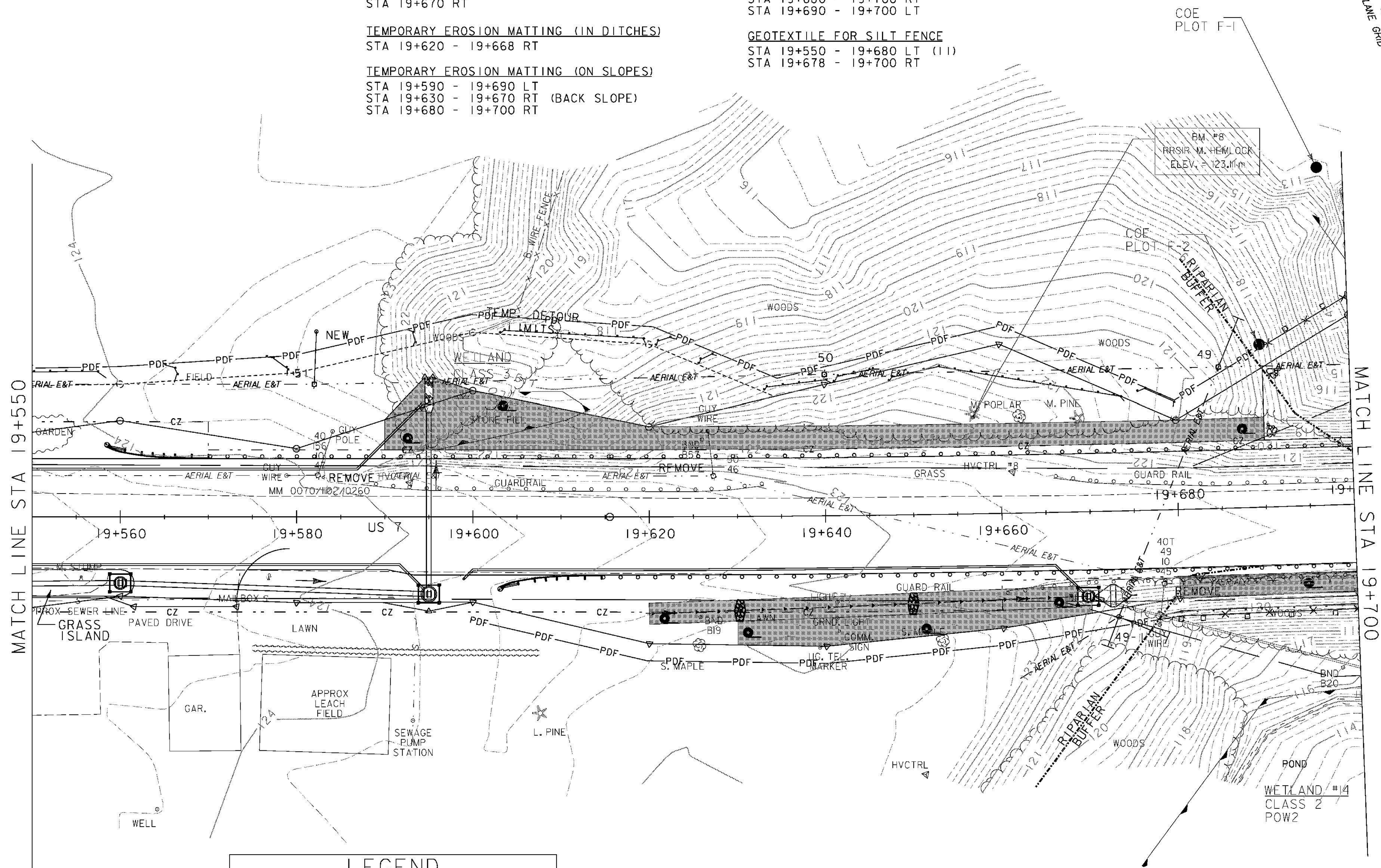
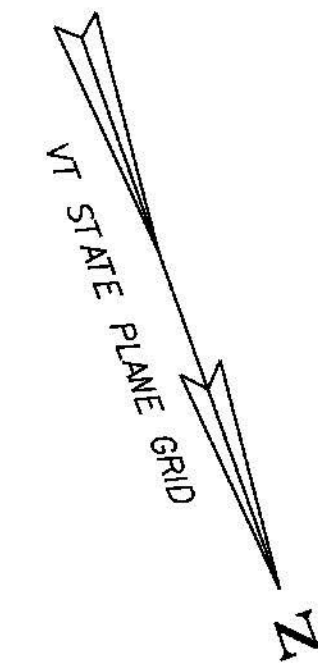
INLET PROTECTION DEVICE, TYPE I
 STA 19+560 RT
 STA 19+595 RT
 STA 19+670 RT

BARRIER FENCE
 STA 19+680 - 19+700 RT
 STA 19+690 - 19+700 LT

TEMPORARY EROSION MATTING (IN DITCHES)
 STA 19+620 - 19+668 RT

GEOTEXTILE FOR SILT FENCE
 STA 19+550 - 19+680 LT (11)
 STA 19+678 - 19+700 RT

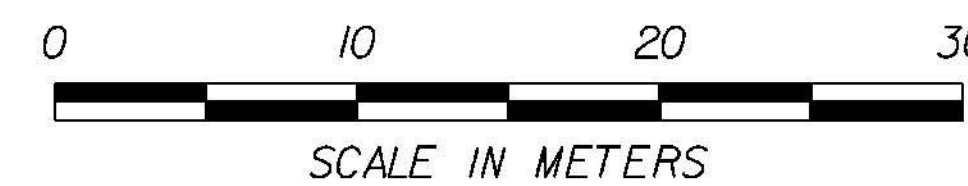
TEMPORARY EROSION MATTING (ON SLOPES)
 STA 19+590 - 19+690 LT
 STA 19+630 - 19+670 RT (BACK SLOPE)
 STA 19+680 - 19+700 RT



LEGEND	
	ROADSIDE DITCH/SLOPE PROTECTION
	DETOUR SLOPE LIMITS
	PERMANENT SLOPE LIMITS
	SILT FENCE
	INLET PROTECTION DEVICE, TYPE I
	PIPE INLET PROTECTION
	EROSION MATTING
	CHECK DAM - TEMPORARY
	BARRIER FENCE
	PROJECT DEMARCATION FENCE
	FILTER CURTAIN

NOTES:

- SILT FENCE LOCATIONS SHOWN ON THIS DRAWING ARE APPROXIMATE. THE CONTRACTOR IS RESPONSIBLE FOR INSTALLING THE SILT FENCE IN ACCORDANCE WITH THE GUIDELINES SET FORTH IN THE VERMONT GENERAL PERMIT FOR STORMWATER RUNOFF FROM CONSTRUCTION SITES. THE RESIDENT ENGINEER AND ON SITE COORDINATOR SHALL APPROVE ALL SILT FENCE LOCATIONS PRIOR TO PLACEMENT.
- FOR EROSION PREVENTION AND SEDIMENT CONTROL PLAN GENERAL NOTES, SEE SHEETS 147 - 148, AND DETAILS, SEE SHEETS 177 - 180.



EROSION CONTROL PLAN 21

PROJECT NAME: BRANDON	PLOT DATE: 9/3/2009
PROJECT NUMBER: NH 019-3(495)	DRAWN BY: NLL
FILE NAME: zb008s5-ec21.dgn	CHECKED BY: PTS
PROJECT LEADER: CRB	SHEET 169 OF 546
DESIGNED BY: NLL	
CLD 02-0149	