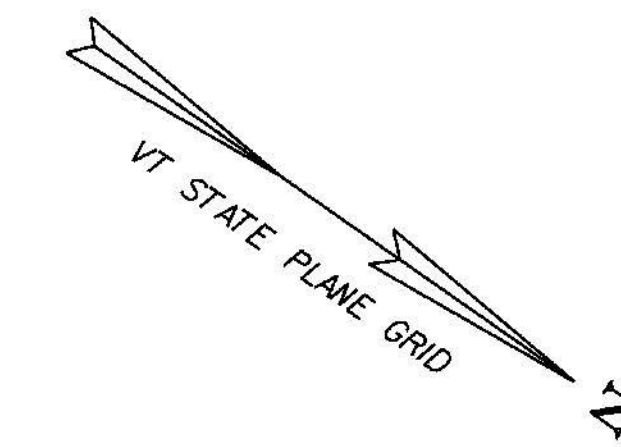


CONSTRUCT DRIVES
 STA 18+291.0 LT - 7.2 m WIDE, PAVED-COMM.

SPECIAL PROVISION (REMOVING AND RESETTING
 GROUND/ORNAMENTAL LIGHT ASSEMBLY)
 STA 18+287.0 LT
 STA 18+294.4 LT

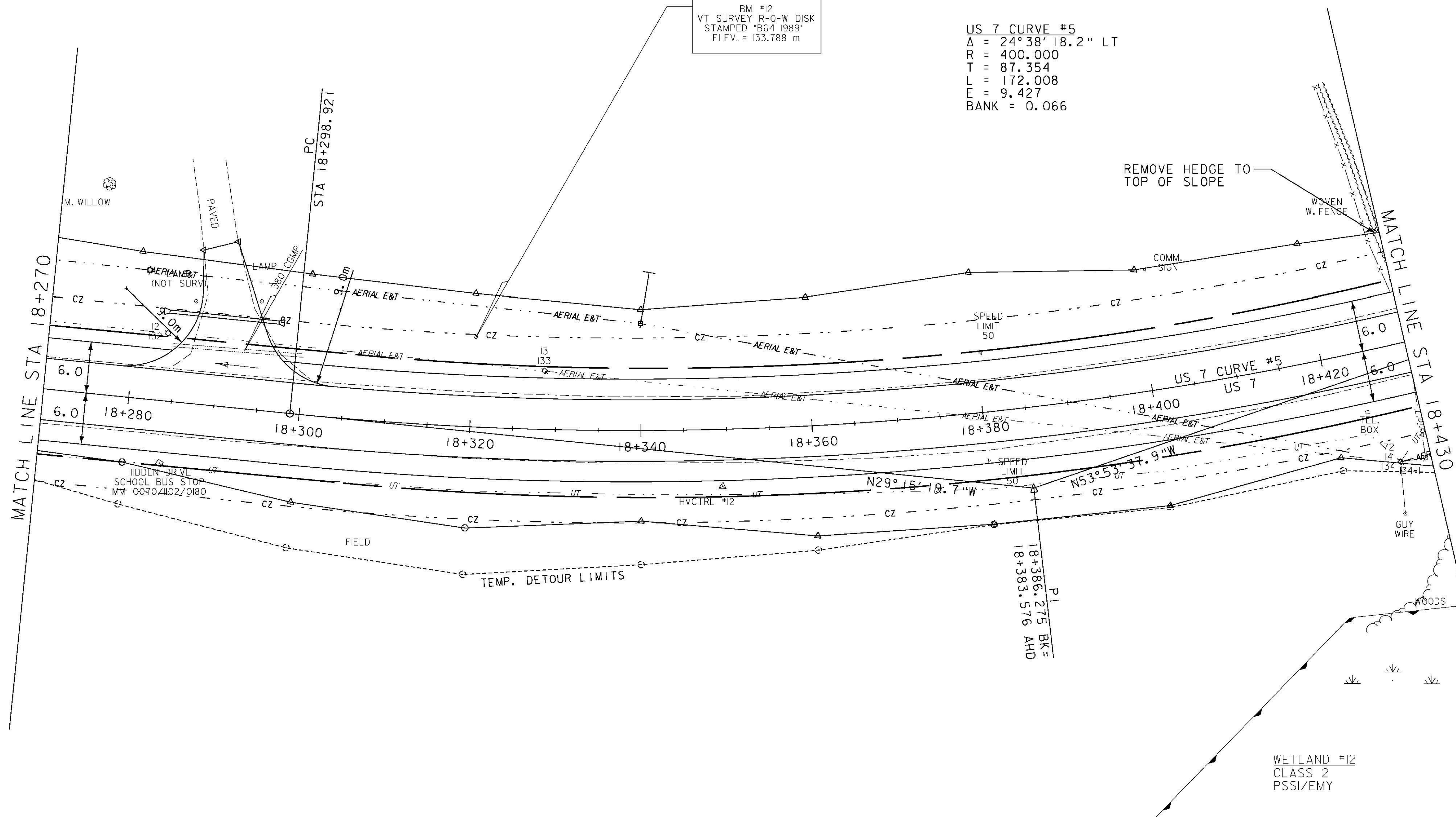
REMOVAL OF EXISTING FENCE
 STA 18+428.5 - 18+430.0 LT

WOVEN WIRE FENCE WITH WOOD POSTS
 STA 18+428.5 - 18+430.0 LT
 WOOD BRACE FOR WOVEN WIRE FENCE
 STA 18+428.5 LT

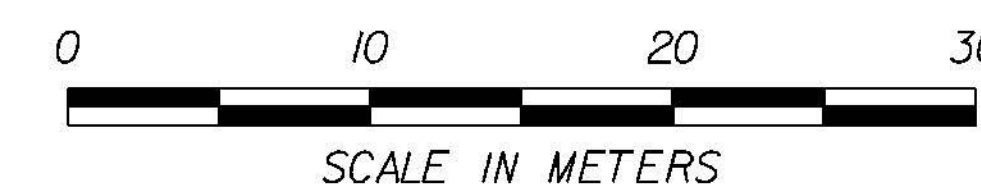


BM #12
 VT SURVEY R-O-W DISK
 STAMPED 'B64 1989'
 ELEV. = 133.788 m

US 7 CURVE #5
 $\Delta = 24^\circ 38' 18.2''$ LT
 $R = 400.000$
 $T = 87.354$
 $L = 172.008$
 $E = 9.427$
 $BANK = 0.066$



⊗ DENOTES TREE OR STUMP REMOVAL



ROADWAY LAYOUT 13

PROJECT NAME:	BRANDON	PLOT DATE:	9/3/2009
PROJECT NUMBER:	NH 019-3(495)	DRAWN BY:	NLL
FILE NAME:	zb008s5-genl3.dgn	CHECKED BY:	PTS
PROJECT LEADER:	CRB	CLD 02-0149	SHEET 92 OF 546
DESIGNED BY:	DAM		