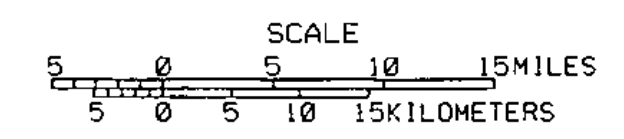
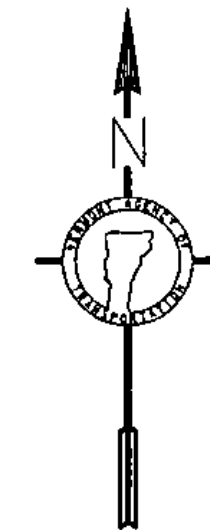
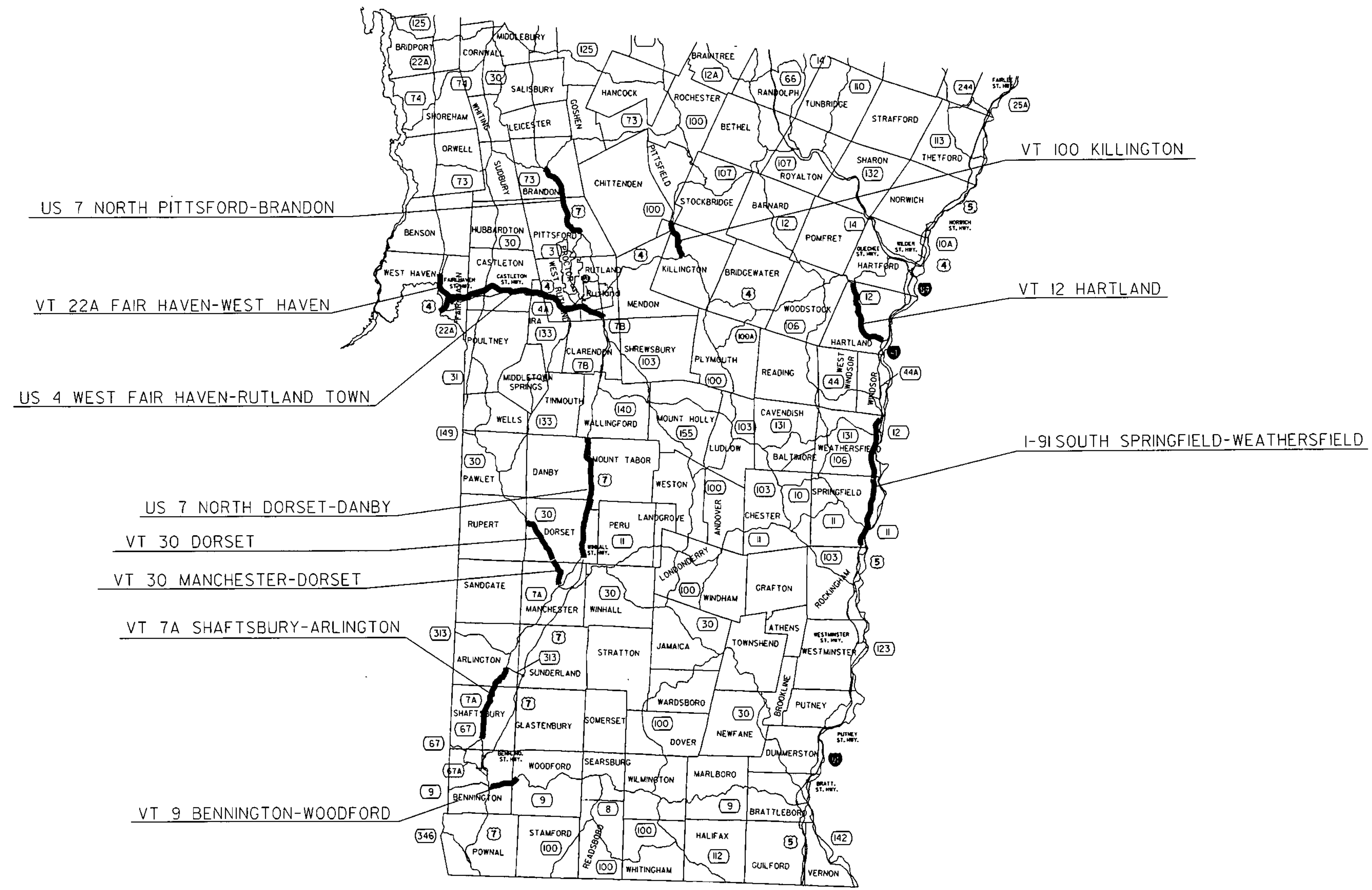


# SOUTHERN REGION



<b>CRACKFILL LOCATION LAYOUT</b>	PROJECT: STATEWIDE	PROJECT NO.: STP CRAK(17)
	DESIGN FILE NAME: /pave/01k240/pk240.dgn IPARM FILE NAME: pk240i01.i SURVEYED BY: SQUAD LEADER: K. LOCKE	PLOT DATE: 25-JUN-2002 SURVEY DATE: DRAWN BY: K. LOCKE SHEET: 4 OF 5