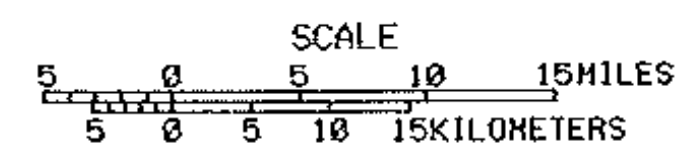
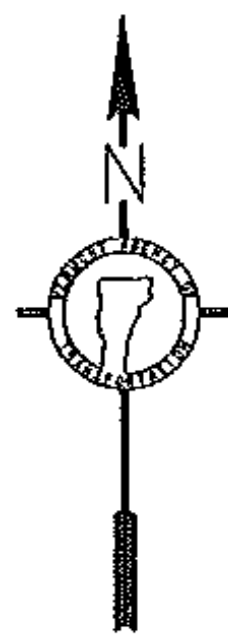
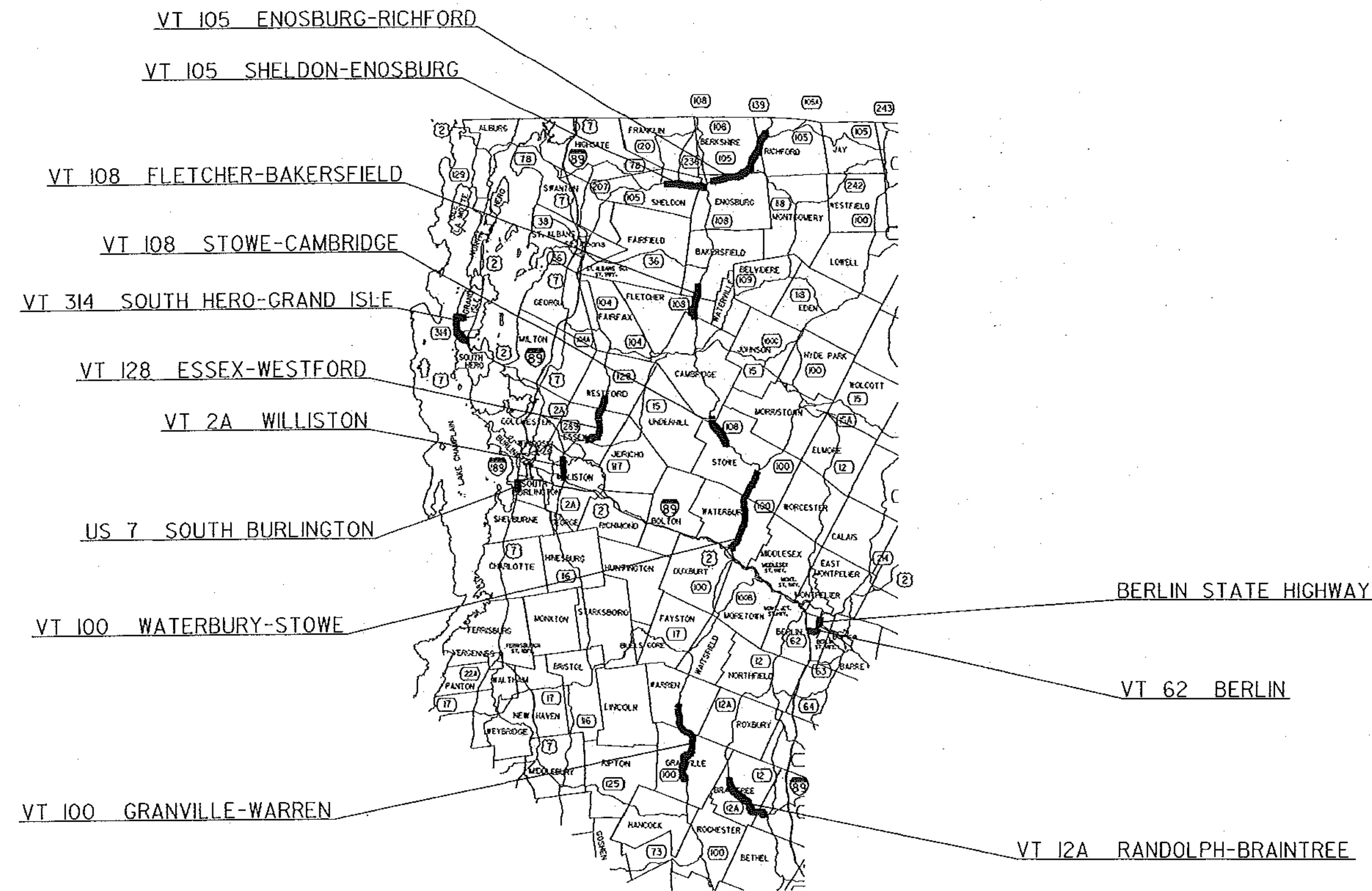


# NORTHWEST REGION



<b>CRACKFILL LOCATION LAYOUT</b>	PROJECT: STATEWIDE	PROJECT NO.: STP CRAK(14)
	DESIGN FILE NAME: /pave/crackfill/crackfill2001.dgn IPARM FILE NAME: pcrk01aynw.l SURVEYED BY: SQUAD LEADER: C. FIELDER	PLOT DATE: 26-APR-2001 SURVEY DATE: DRAWN BY: R. KIMIRY SHEET: 4 OF 5