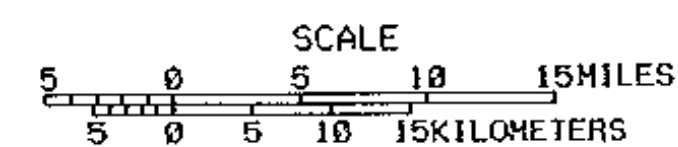
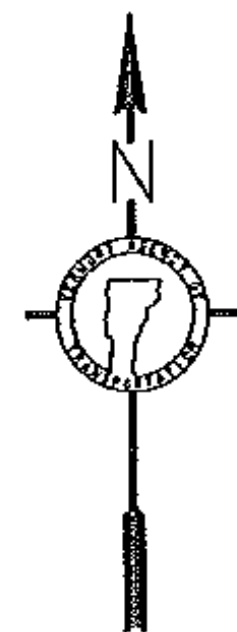
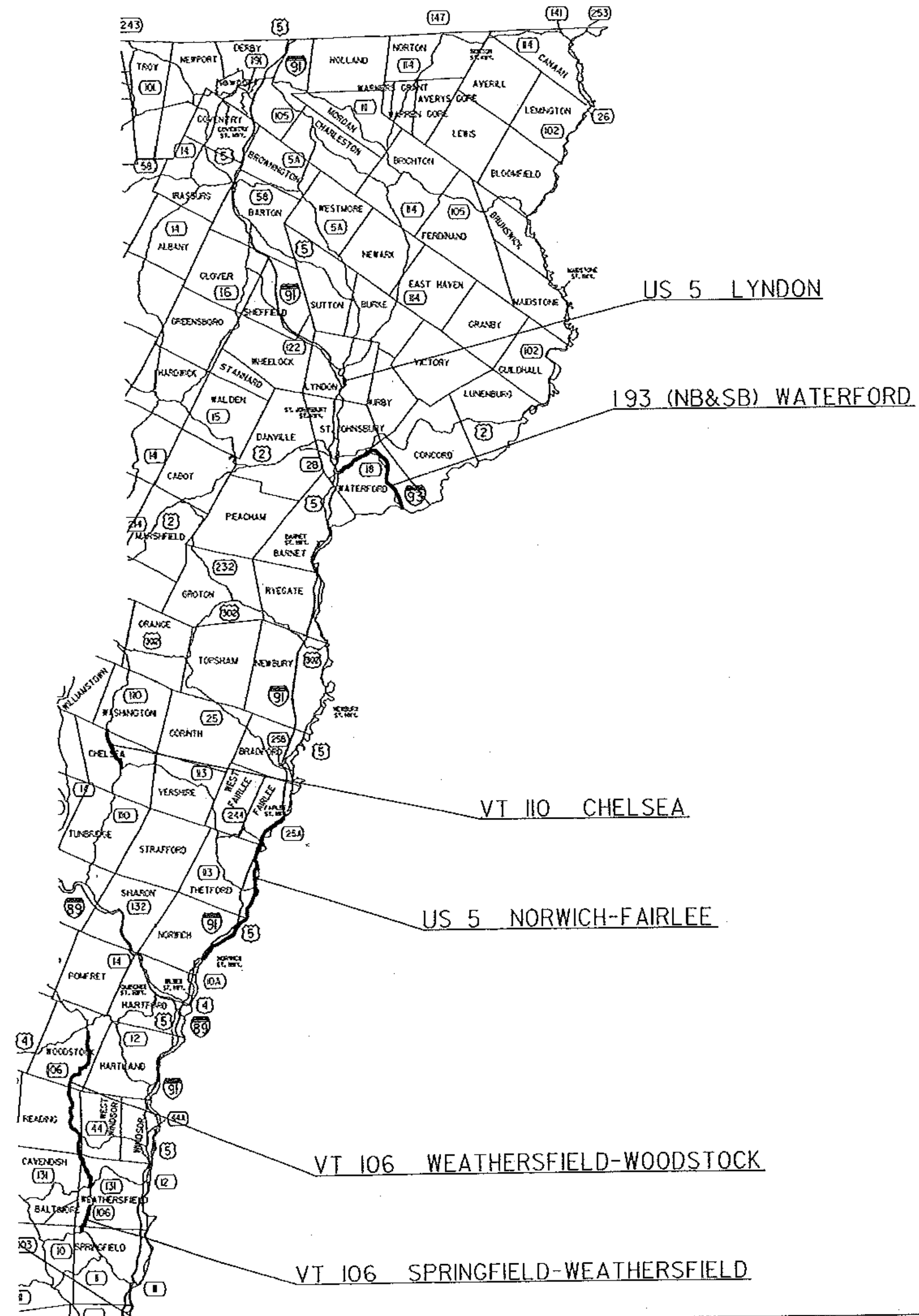


# EAST REGION



## CRACKFILL LOCATION LAYOUT

PROJECT:	STATEWIDE	PROJECT NO.:	STP CRAK(13)
DESIGN FILE NAME:	/pave/crackfill/crackfill2001.dgn	PLOT DATE:	11-MAY-2001
IPARM FILE NAME:	parK01laye.l	SURVEYED BY:	
SQUAD LEADER:	C. FIELDER	DRAWN BY:	R. KINIRY
		SHEET:	4 OF 5