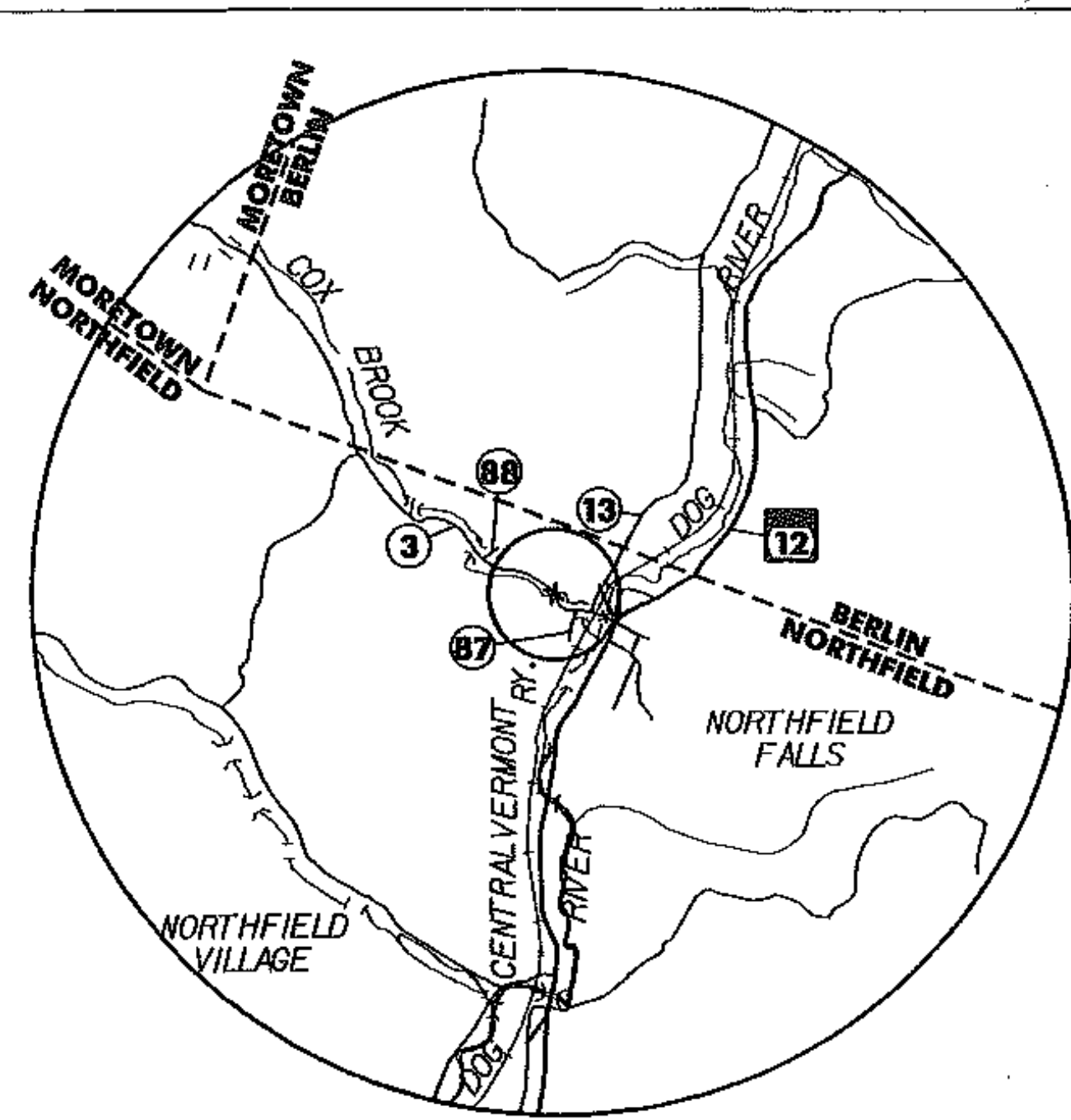
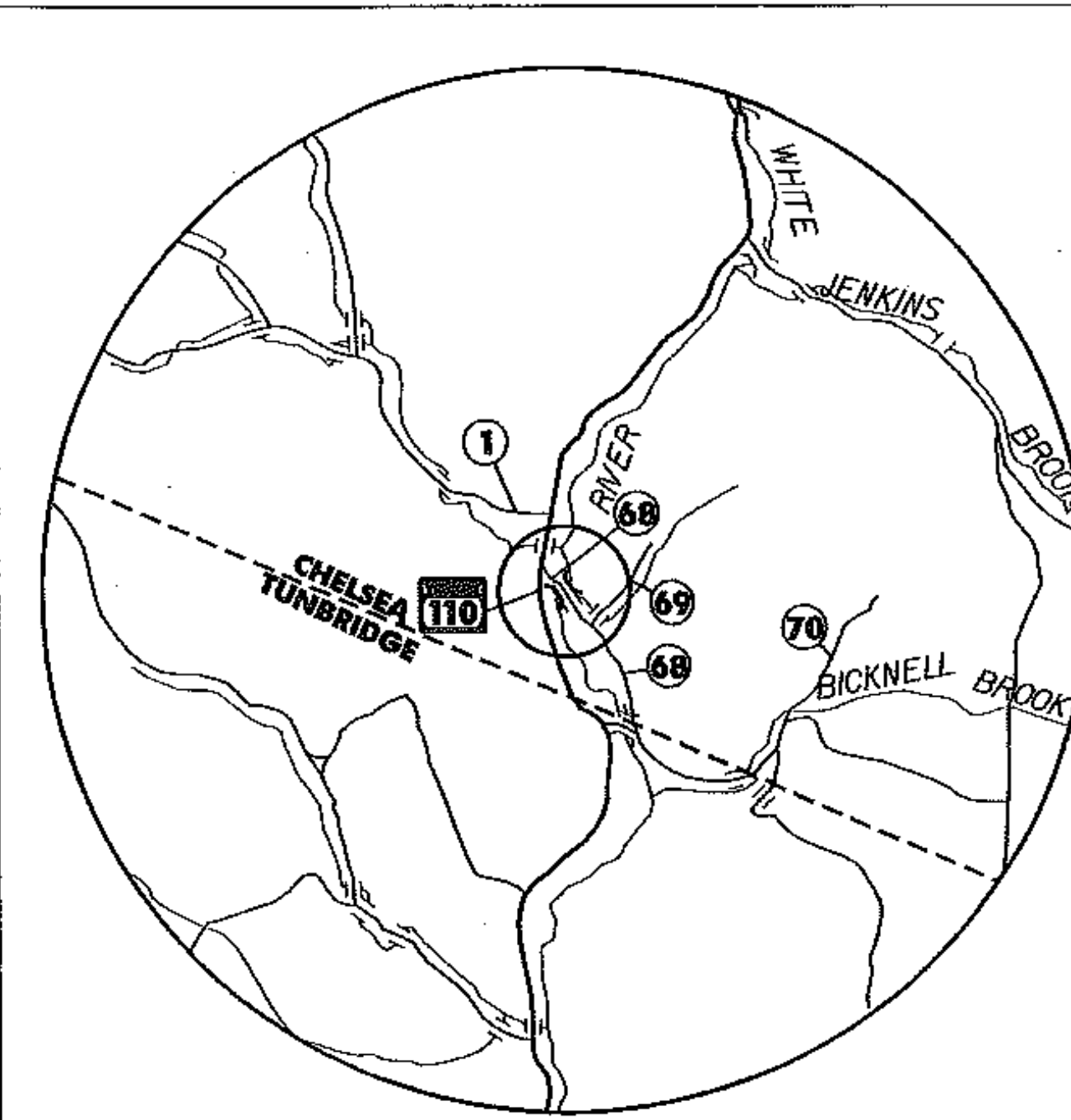
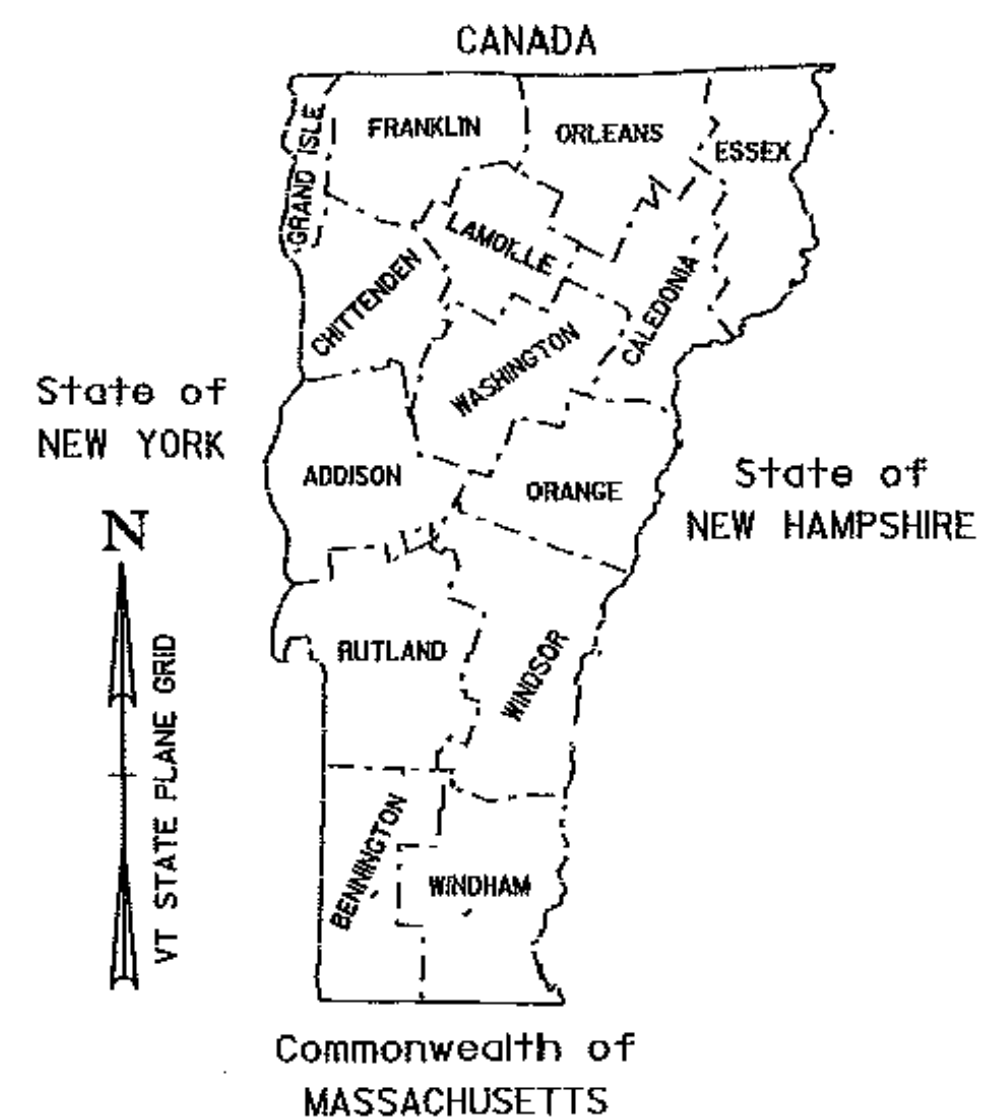


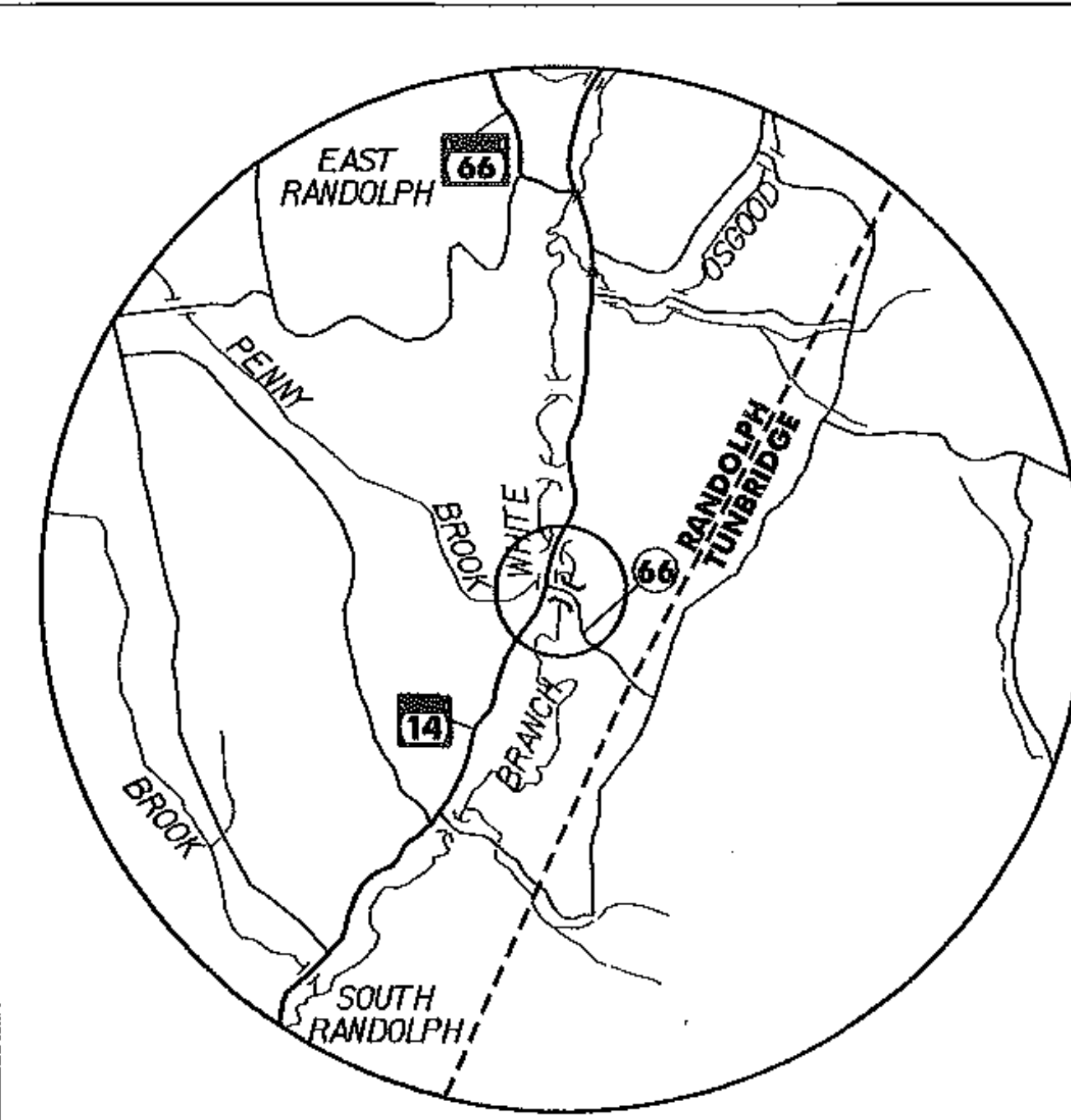
**WAITSFIELD**  
PINE BROOK COVERED BRIDGE  
CB 20



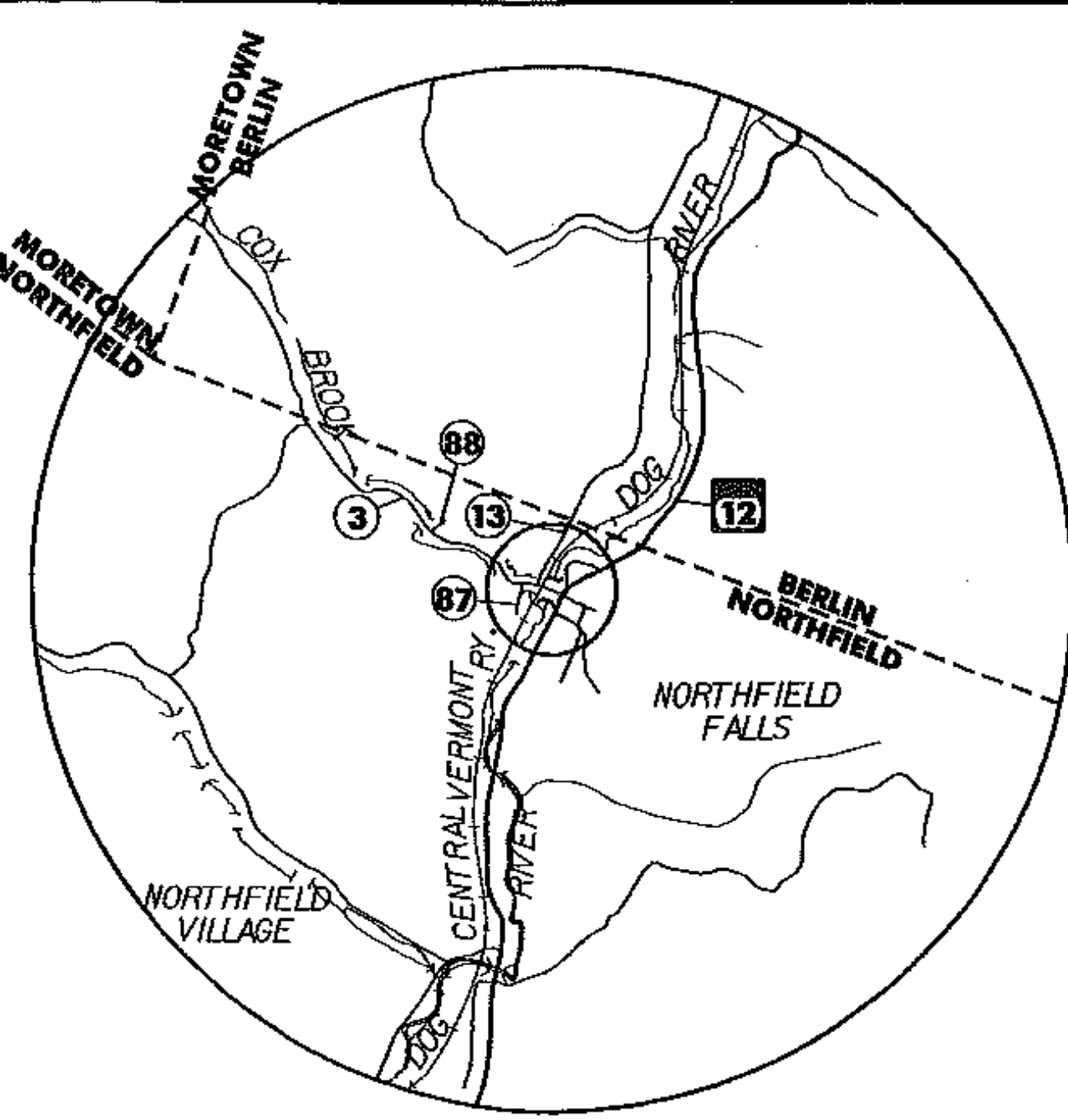
**NORTHFIELD**  
UPPER COX COVERED BRIDGE  
CB 10



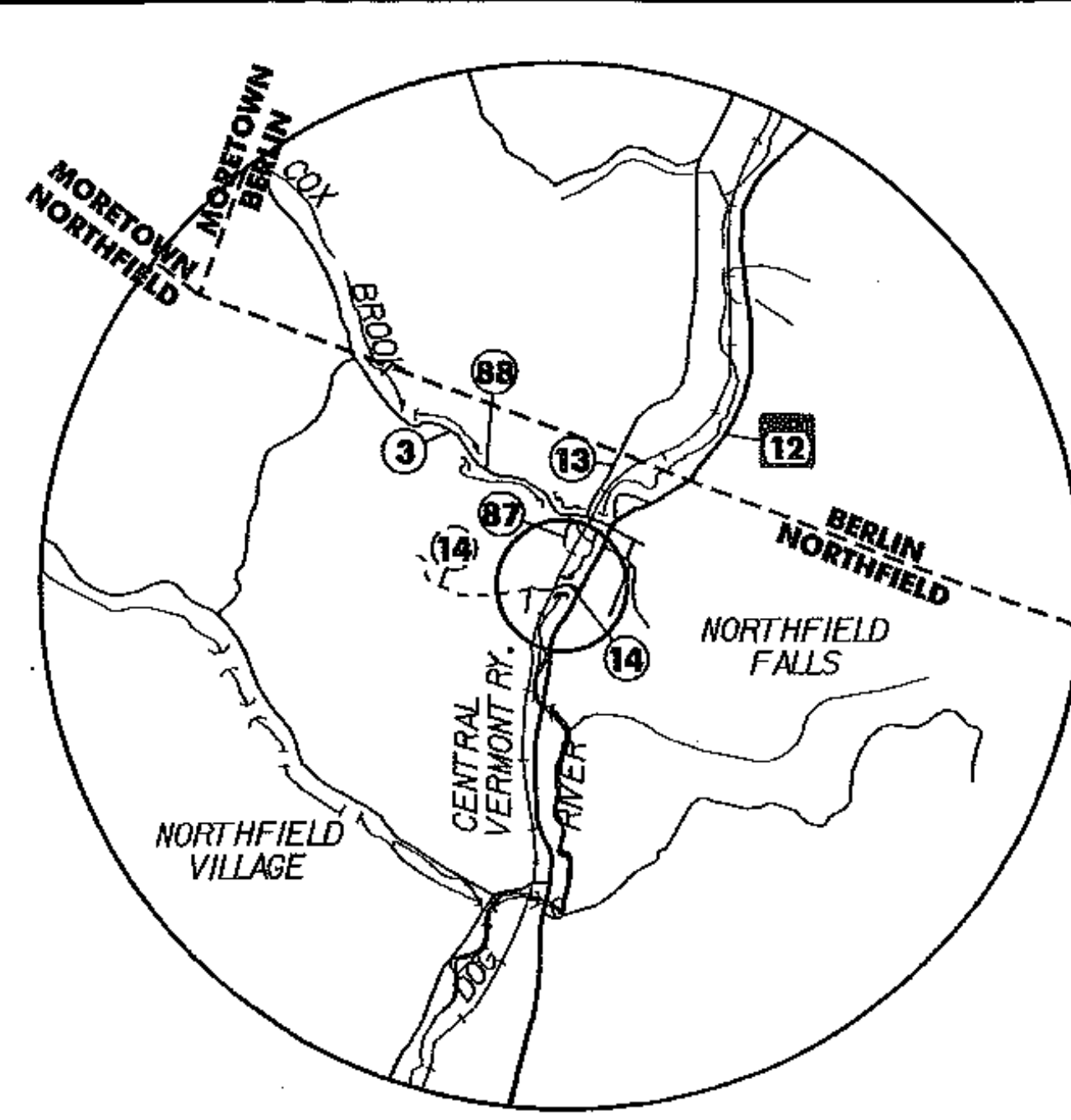
**CHELSEA**  
MOXLEY COVERED BRIDGE  
CB 46



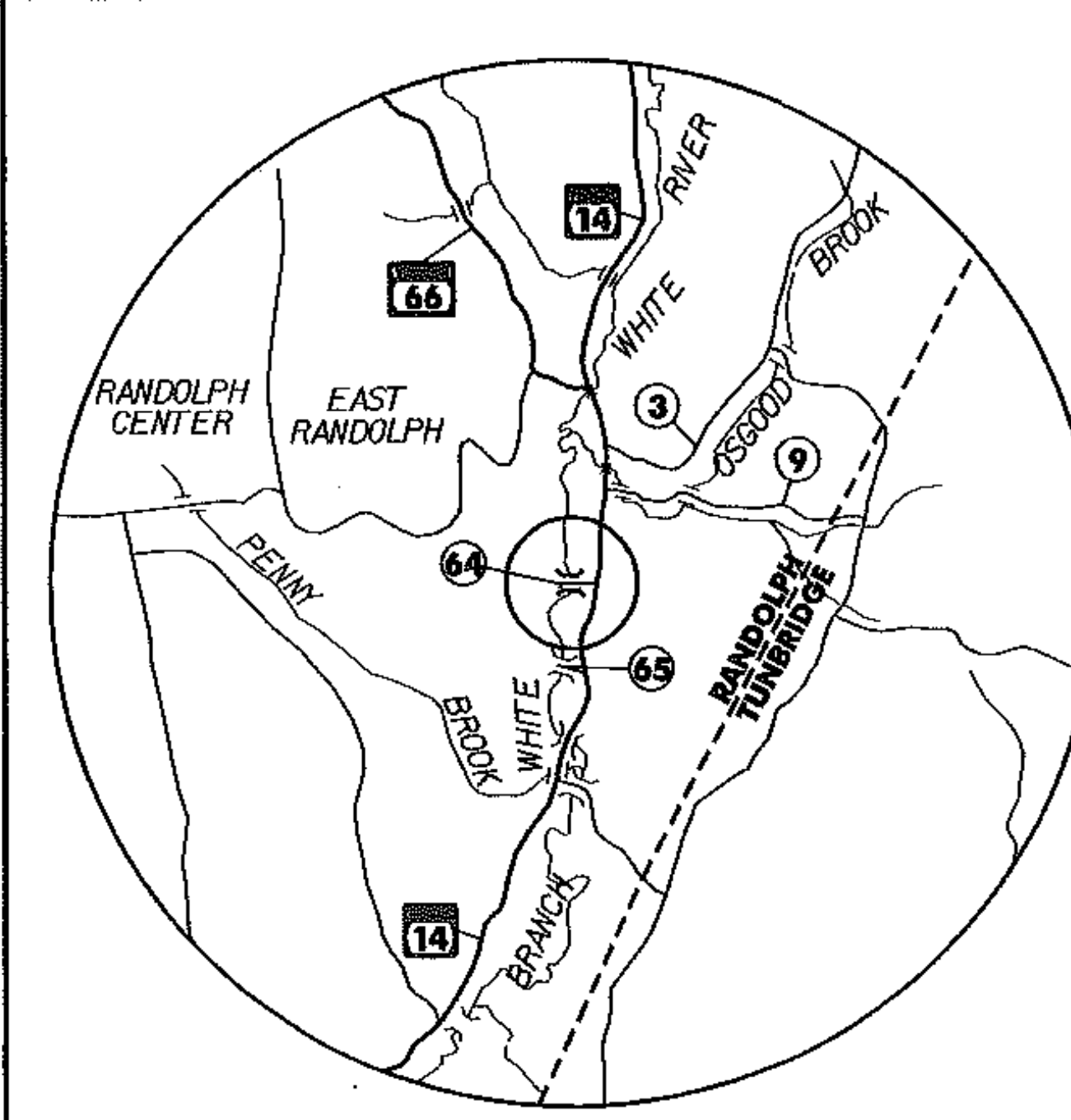
**RANDOLPH**  
GIFFORD COVERED BRIDGE  
CB 34



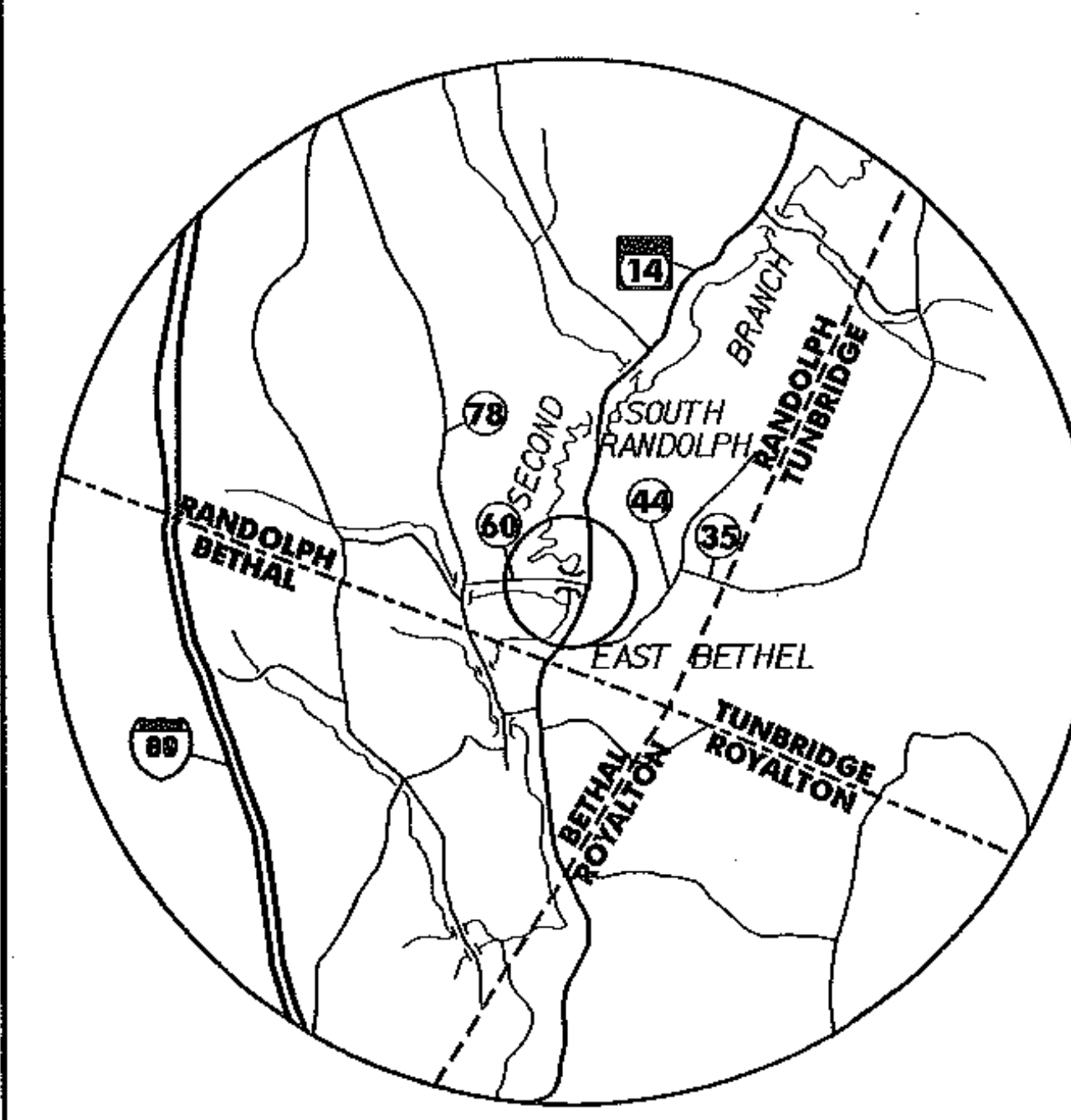
**NORTHFIELD**  
NORTHFIELD FALLS COVERED BRIDGE  
CB 15



**NORTHFIELD**  
NORTHFIELD FALLS COVERED BRIDGE  
CB 64



**RANDOLPH**  
BRALEY COVERED BRIDGE  
CB 38



**RANDOLPH**  
KINGSBURY COVERED BRIDGE  
CB 40



PROJECT NAME: STATEWIDE- CENTRAL REGION

PROJECT NUMBER: BHO HBRP(8)

FILE NAME: /00J250/str/sj250map.dgn  
PROJECT LEADER: SUE SCRIBNER  
DESIGNED BY: M. GAGULIC  
sj250map-08.I

PLOT DATE: 28-FEB-2002  
DRAWN BY: R. PELLETT  
CHECKED BY: M. GAGULIC  
SHEET 2 OF 5