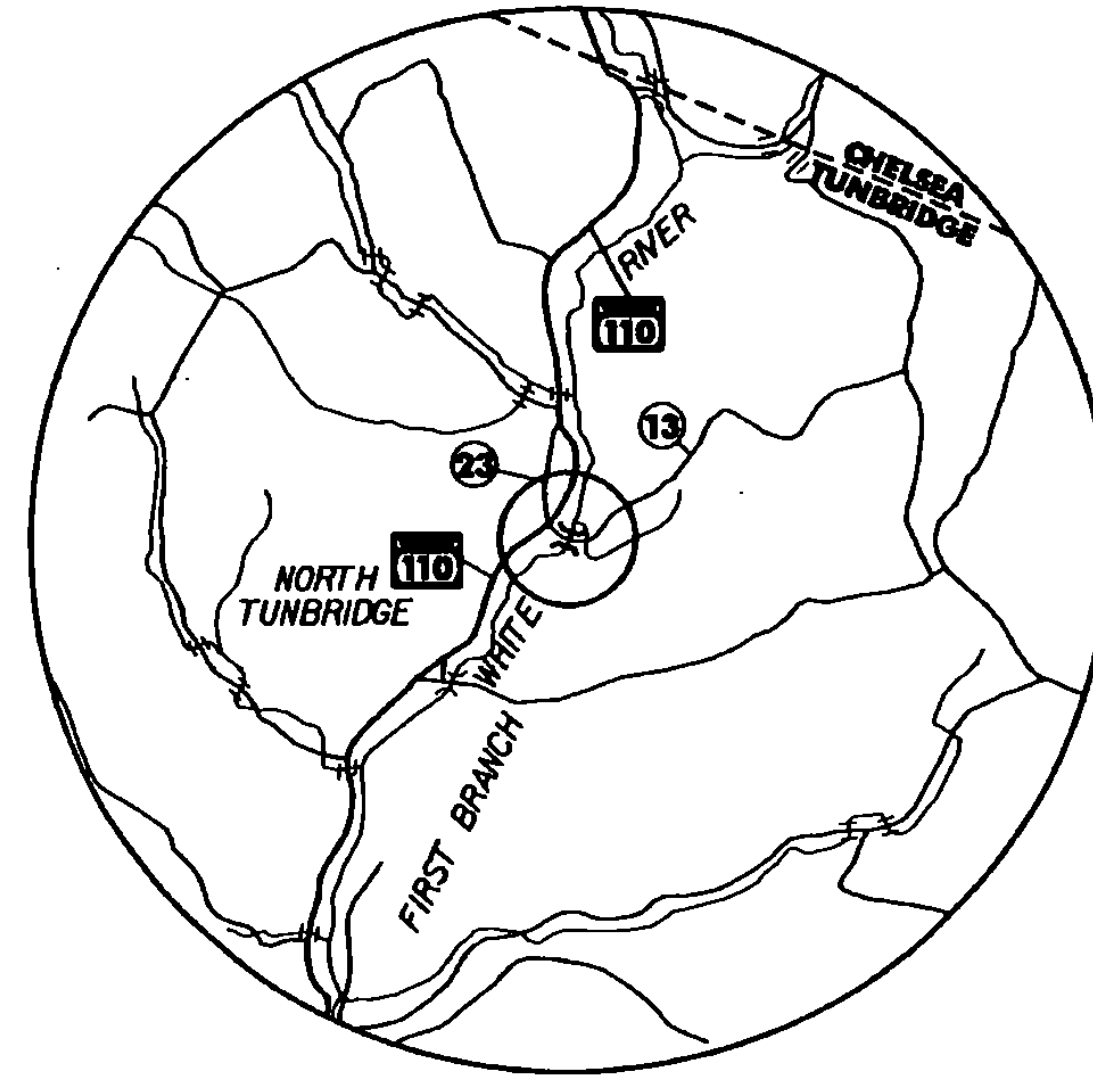
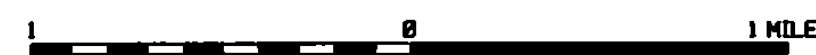
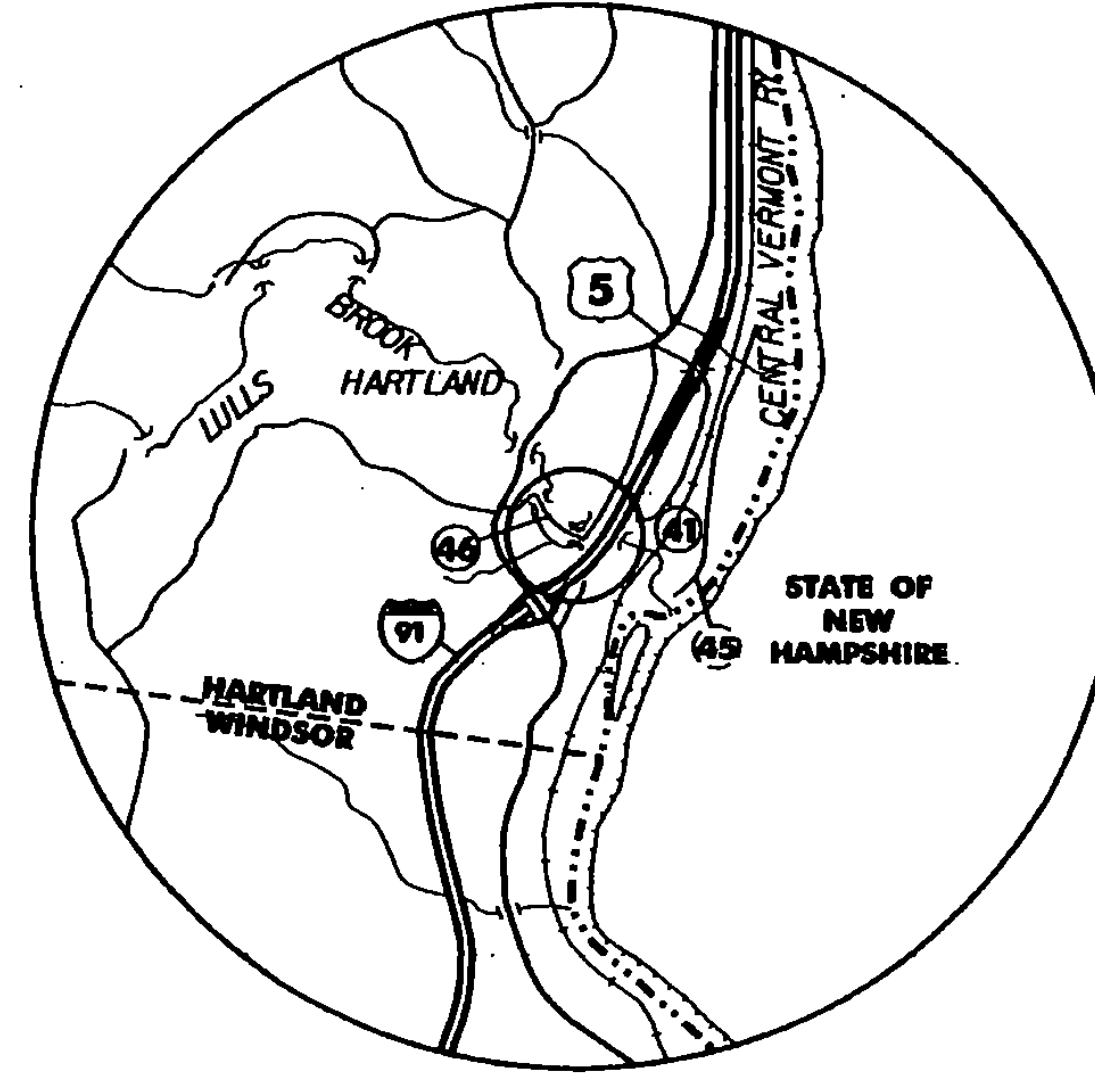
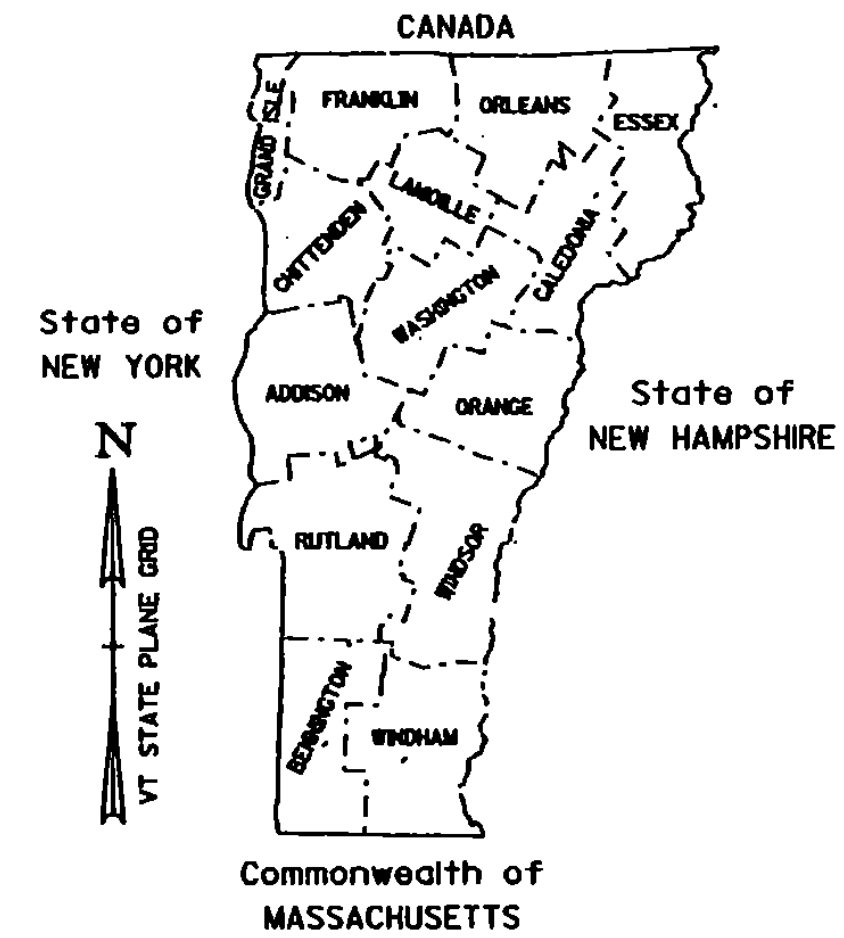


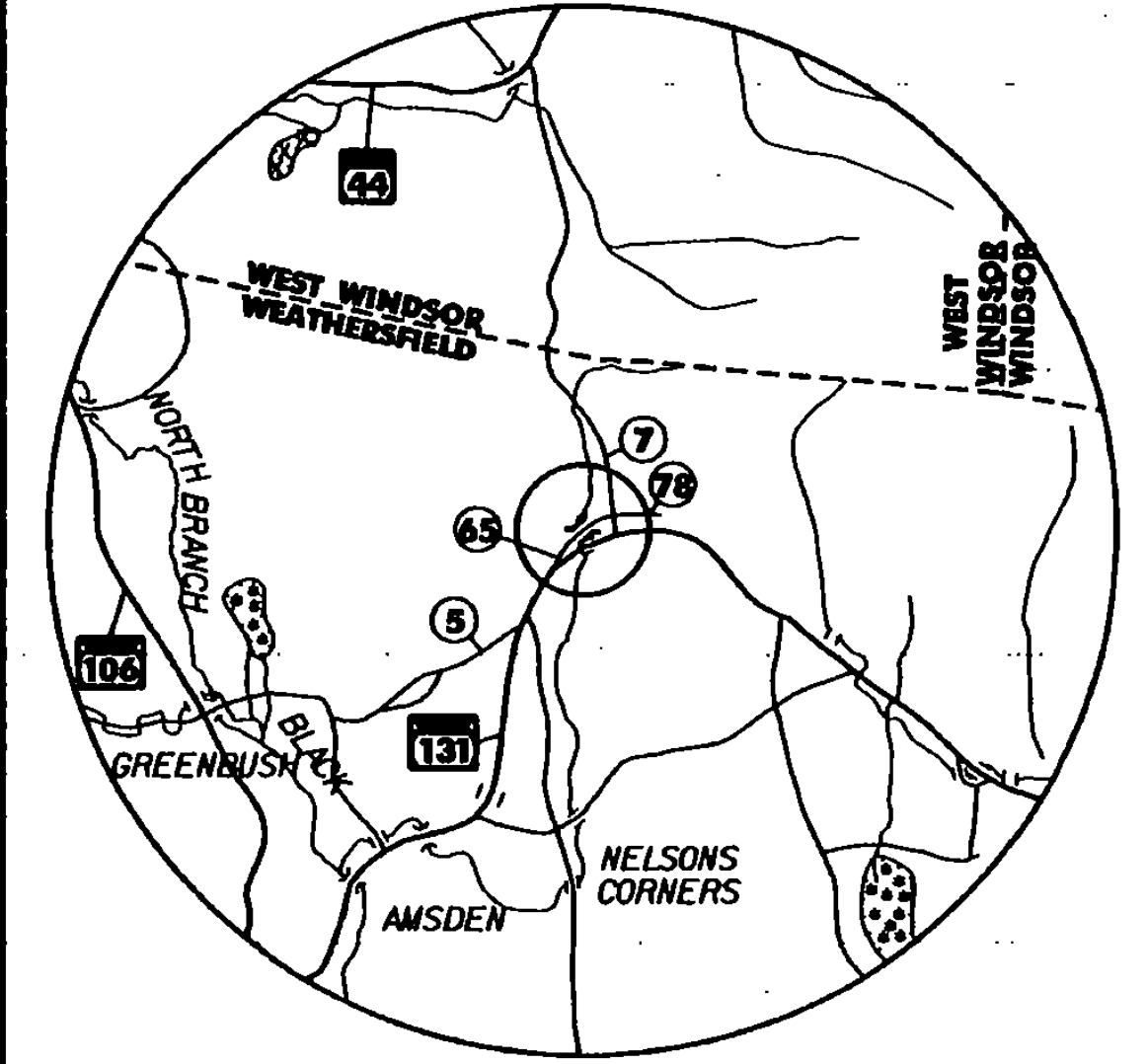
TUNBRIDGE
CILLEY COVERED BRIDGE
CB 33



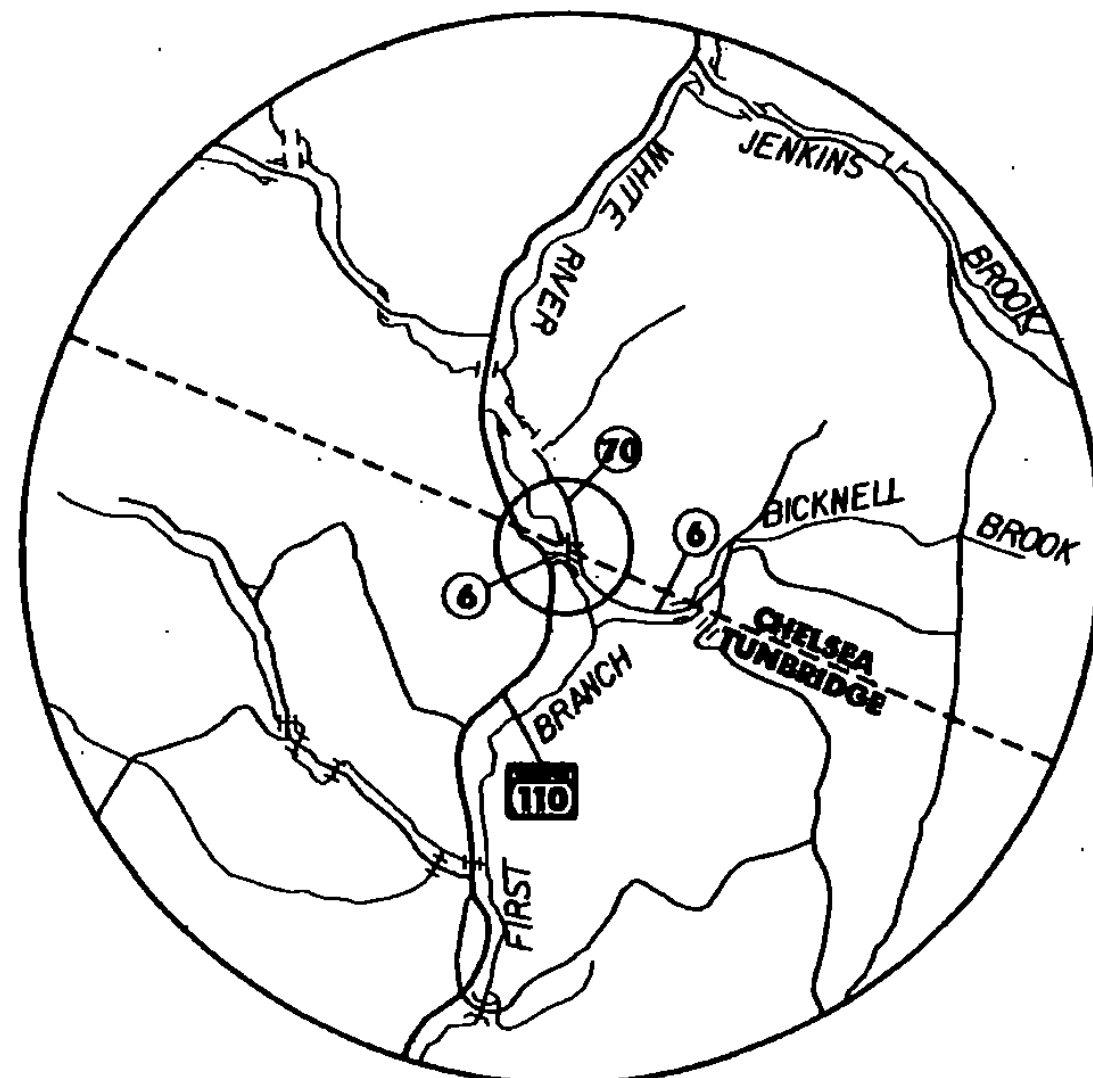
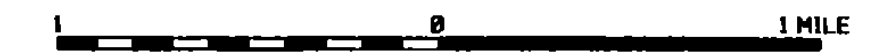
TUNBRIDGE
LARKIN COVERED BRIDGE
CB 34



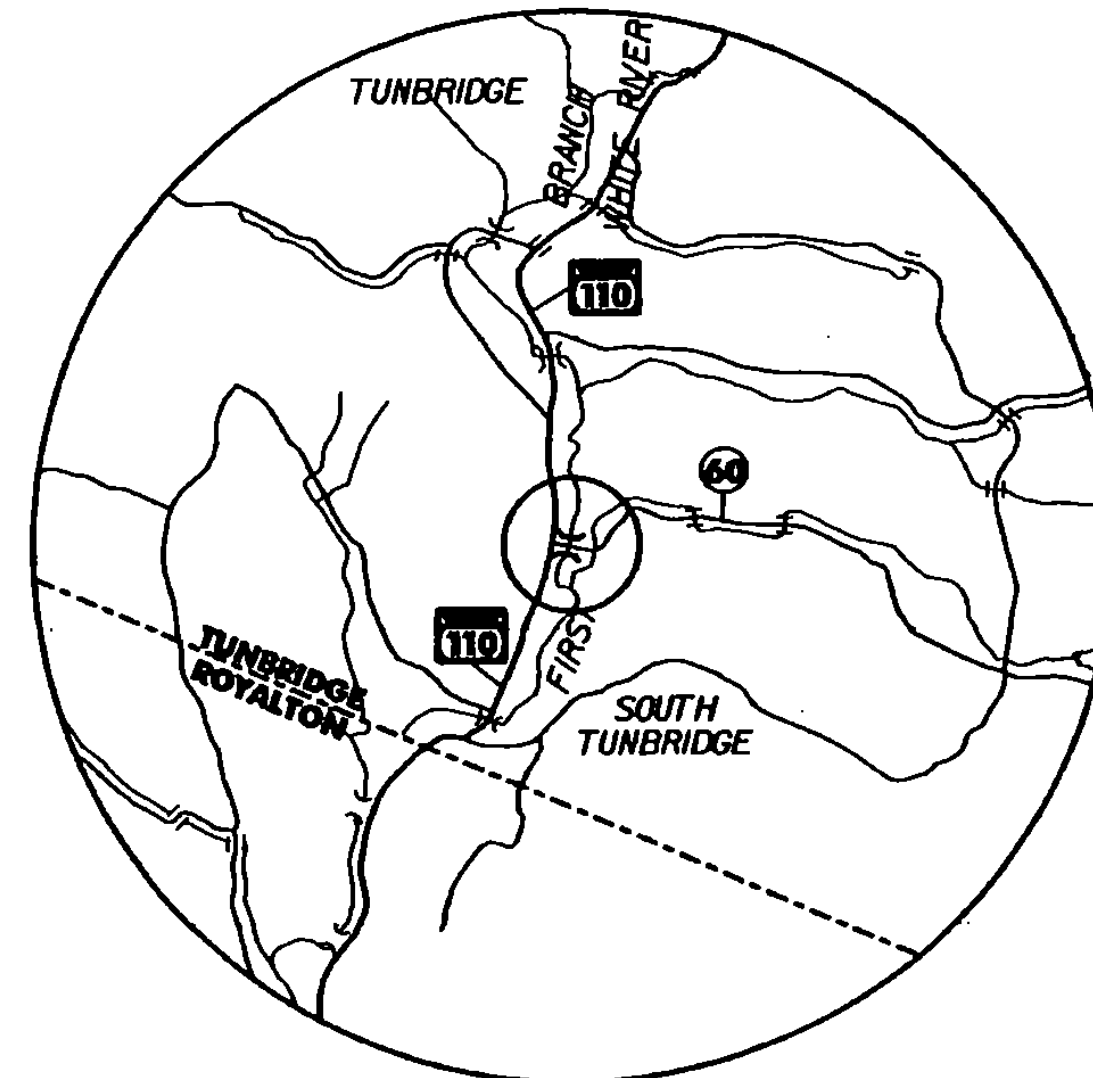
HARTLAND
MARTINS MILLS COVERED BRIDGE
CB 23



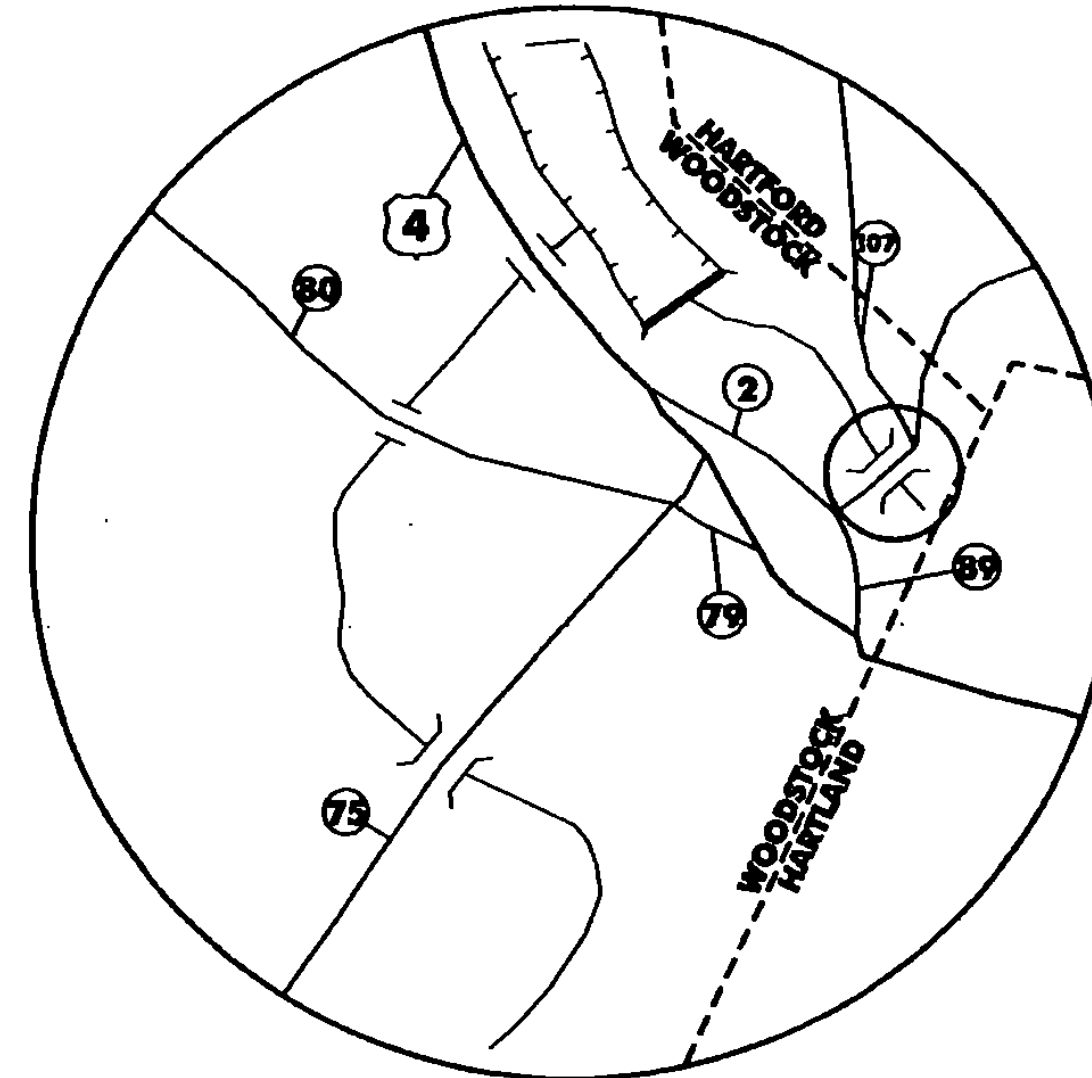
WEATHERSFIELD
SALMON COVERED BRIDGE
CB 83



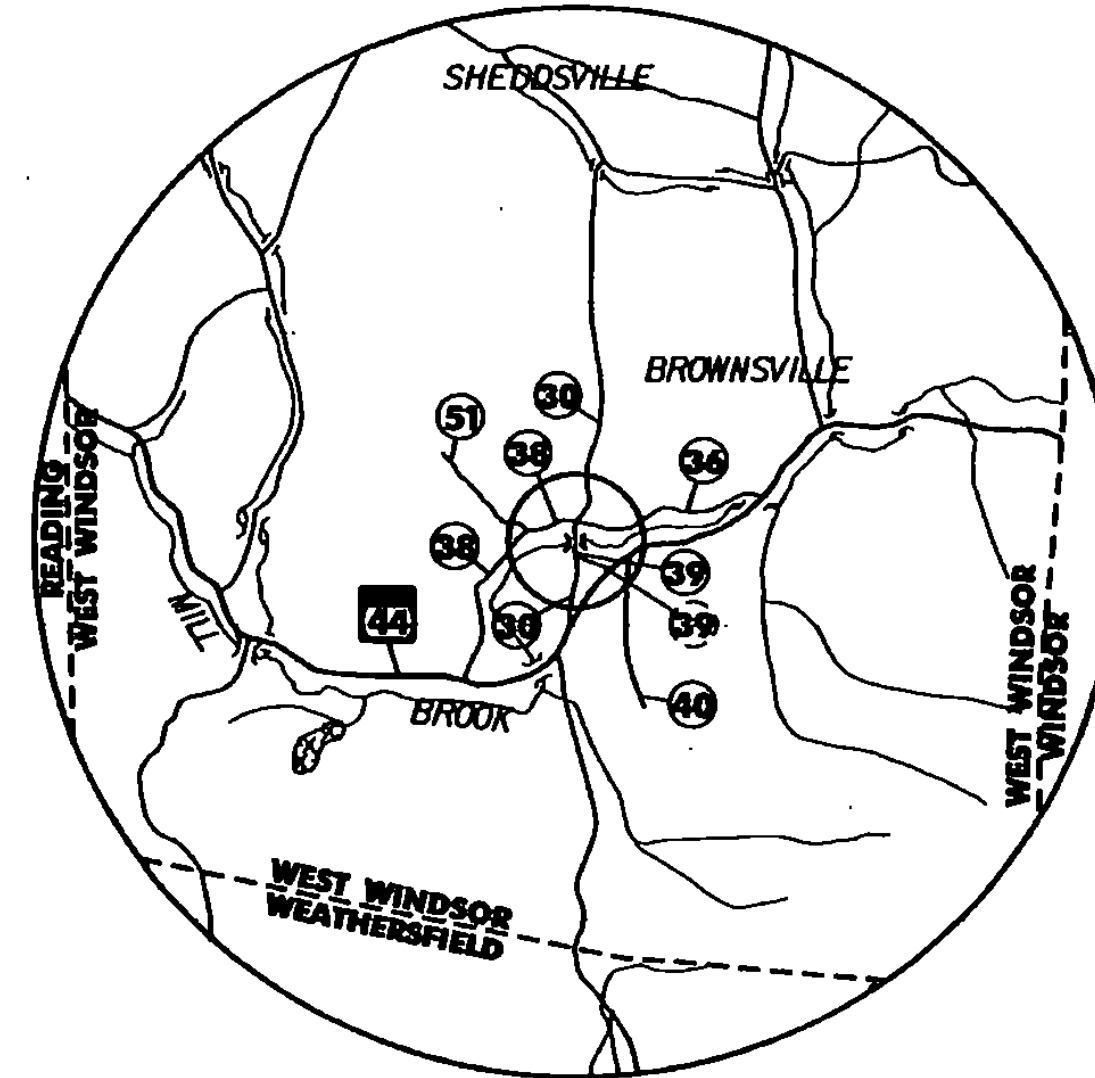
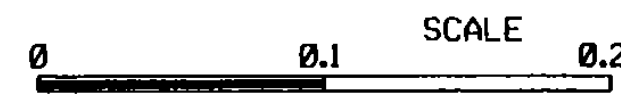
TUNBRIDGE
FLINT COVERED BRIDGE
CB 35



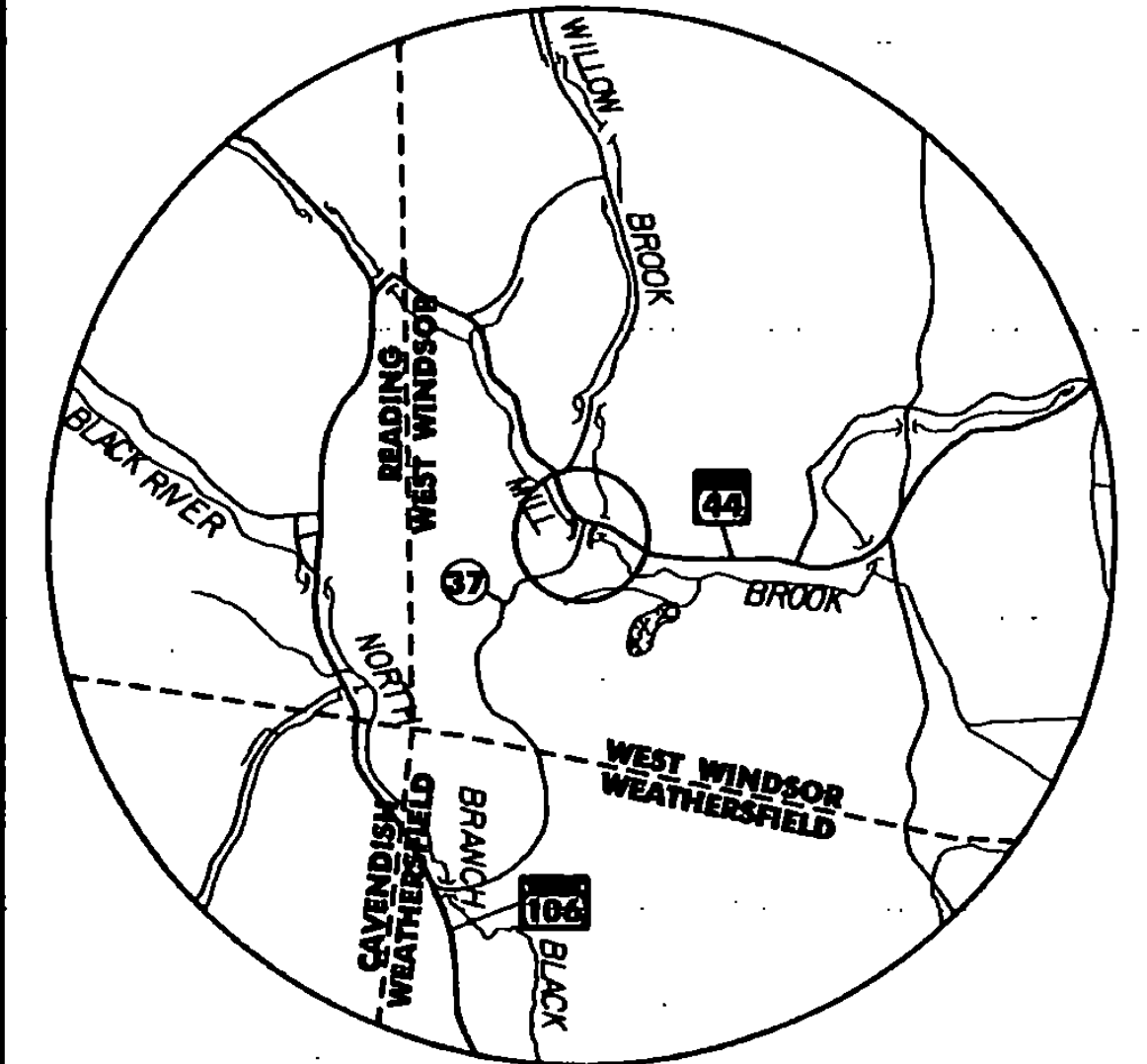
TUNBRIDGE
HOWE COVERED BRIDGE
CB 32



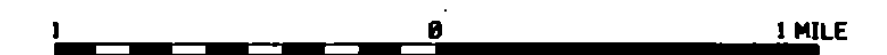
WOODSTOCK
TAFTSVILLE COVERED BRIDGE
CB 45



WEST WINDSOR
BOWERS COVERED BRIDGE
CB 33



WEST WINDSOR
BESTS COVERED BRIDGE
CB 34



PROJECT NAME: STATEWIDE - EAST REGION
PROJECT NUMBER: BHO HBRP(7)

FILE NAME: /00j250/str/ej250map.dgn PLOT DATE: 09-MAY-2002
PROJECT LEADER: SUE SCRIBNER DRAWN BY: R. PELLETT
DESIGNED BY: M. GAGULIC CHECKED BY: M. GAGULIC
ej250map-07.1 SHEET 2 OF 5