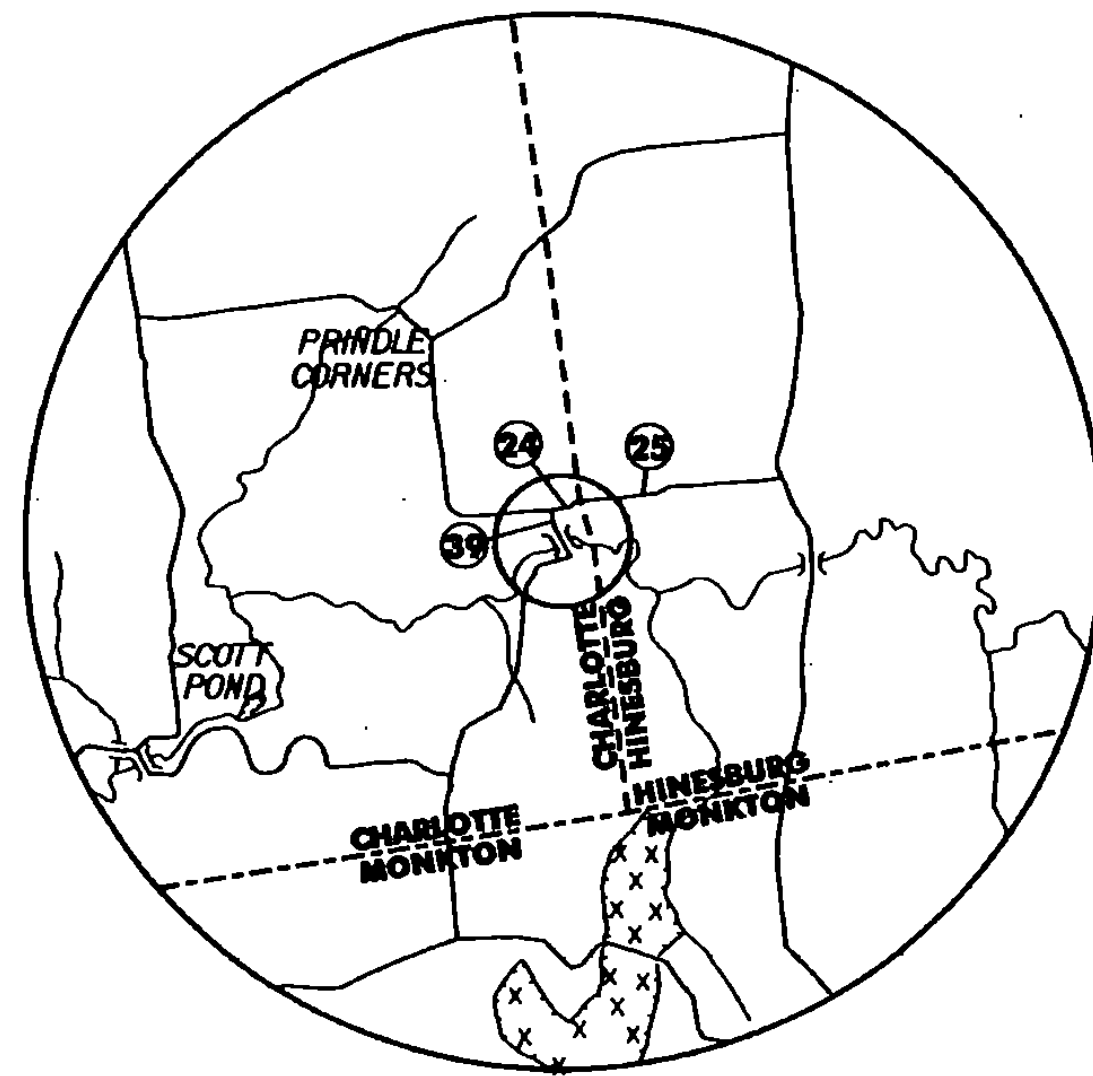
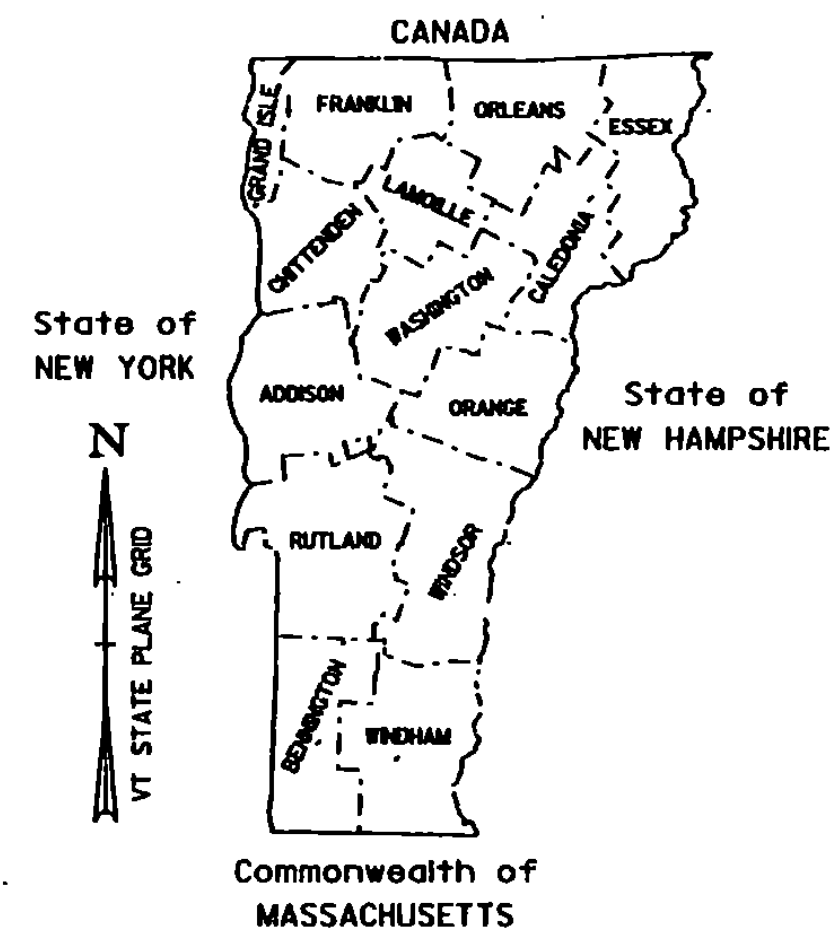


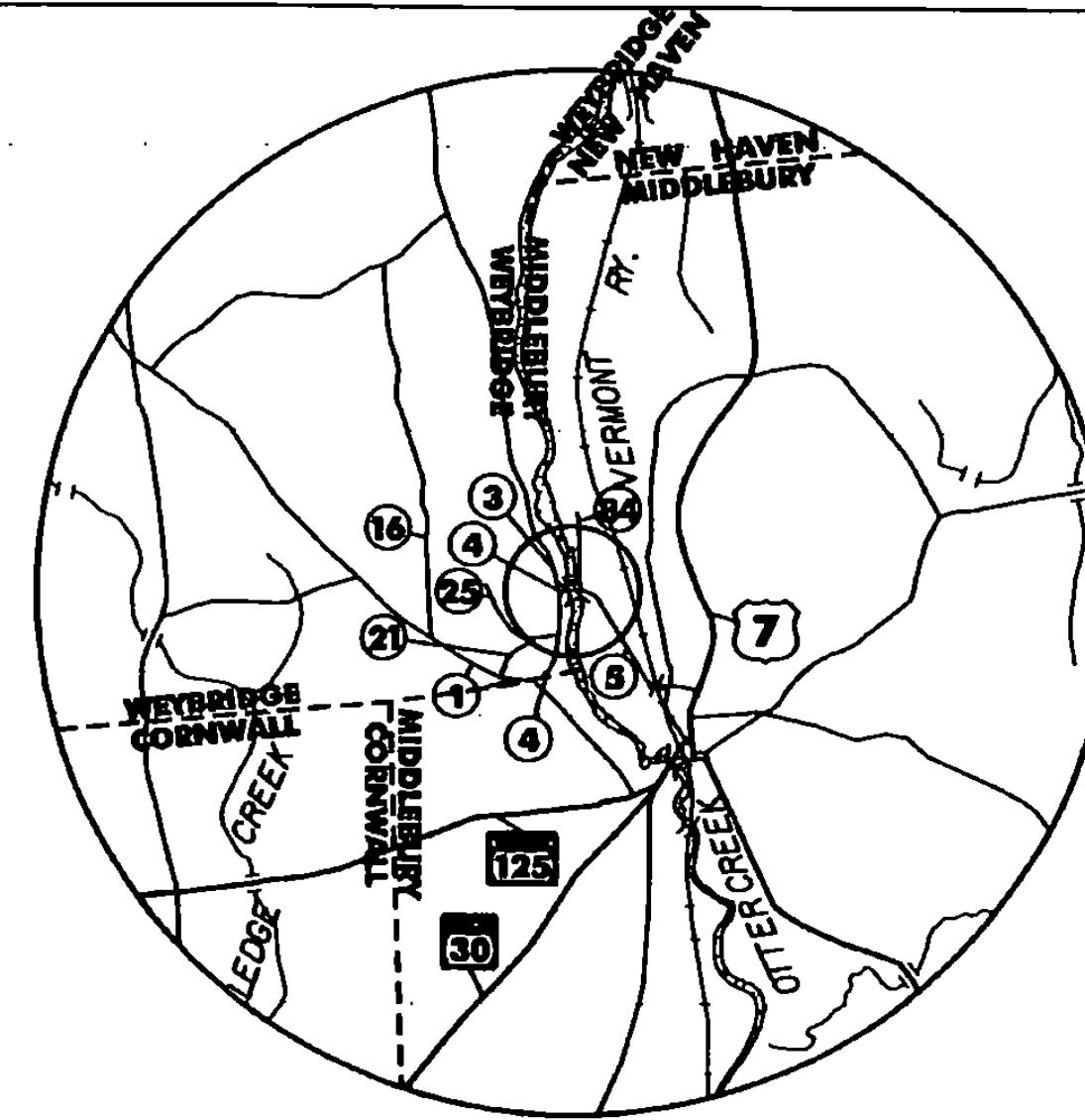
CHARLOTTE
HOLMES CREEK COVERED BRIDGE
CB 27



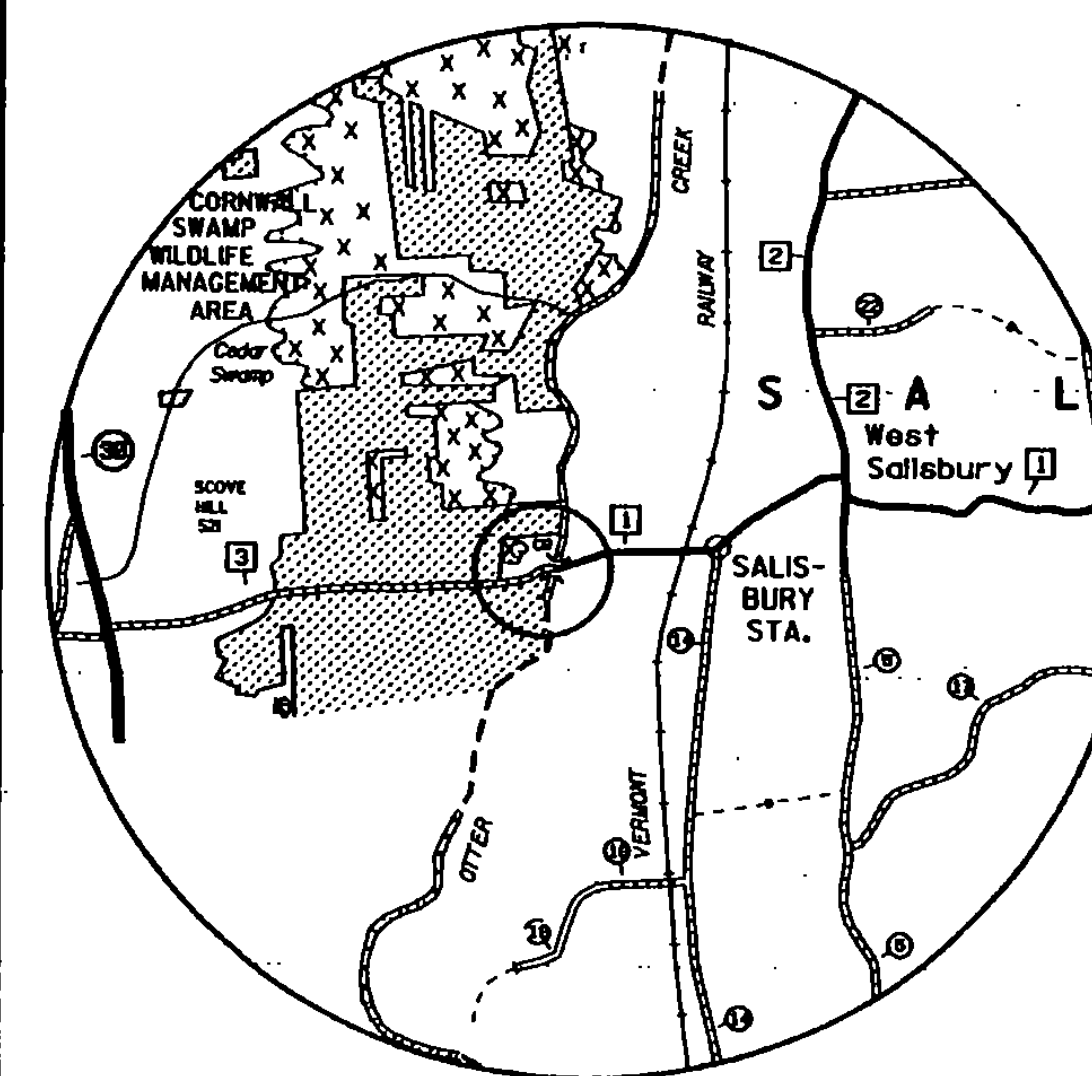
CHARLOTTE
SEGUIN COX COVERED BRIDGE
CB 28



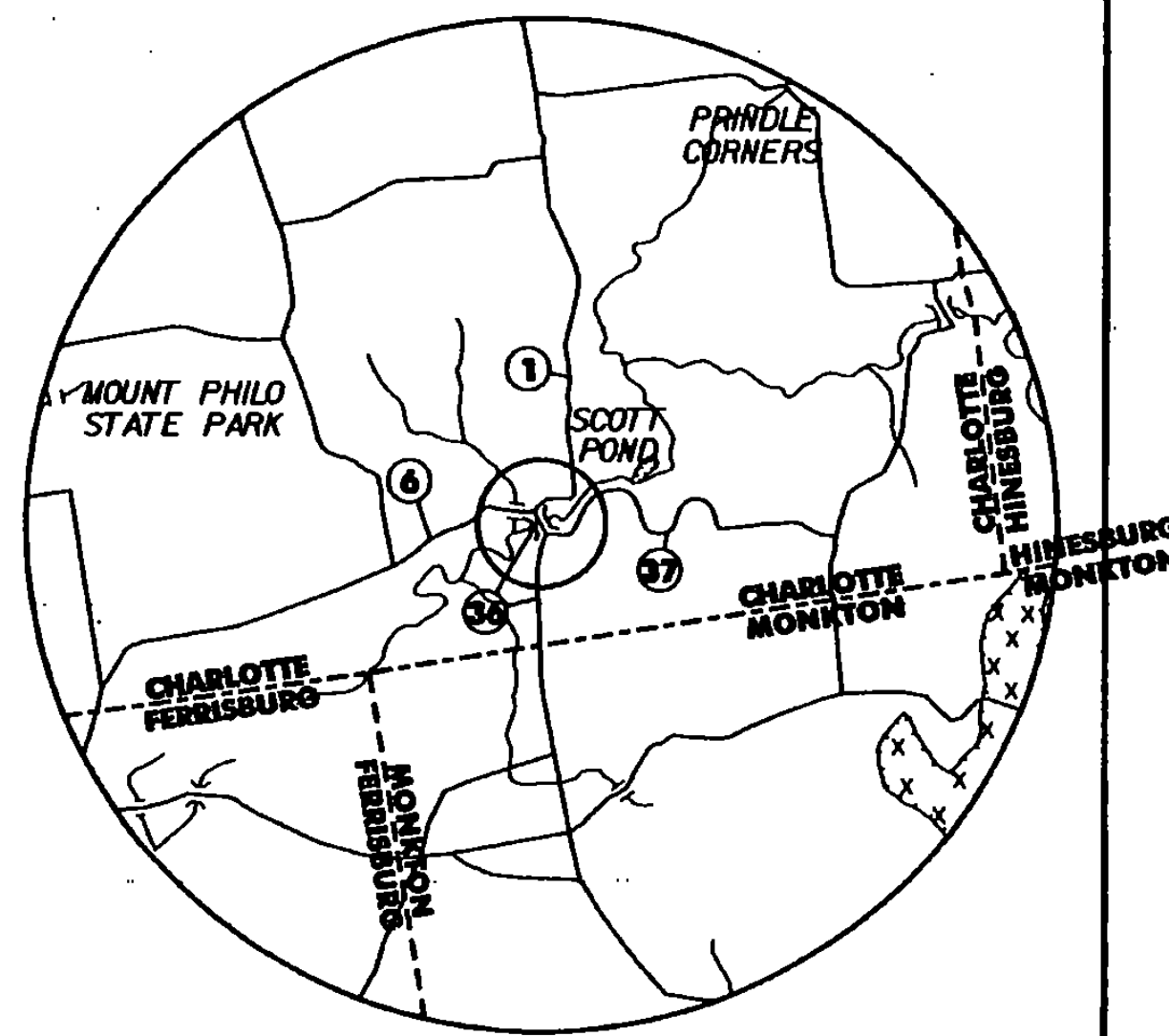
Commonwealth of MASSACHUSETTS



MIDDLEBURY
PULPMILL COVERED BRIDGE
CB 1



SALISBURY
CEDAR SWAMP (STATION) COVERED BRIDGE
CB 8



CHARLOTTE
QUINLAN COVERED BRIDGE
CB 29



PROJECT NAME:	STATEWIDE - WEST REGION
PROJECT NUMBER:	BHO HBRP(10)
FILE NAME:	/00j250/str/sj250map.dgn
PROJECT LEADER:	SUE SCRIBNER
DESIGNED BY:	M. GAGULIC
eJ250map-10.1	
PLOT DATE:	09-MAY-2002
DRAWN BY:	R. PELLETT
CHECKED BY:	M. GAGULIC
	SHEET 2 OF 5