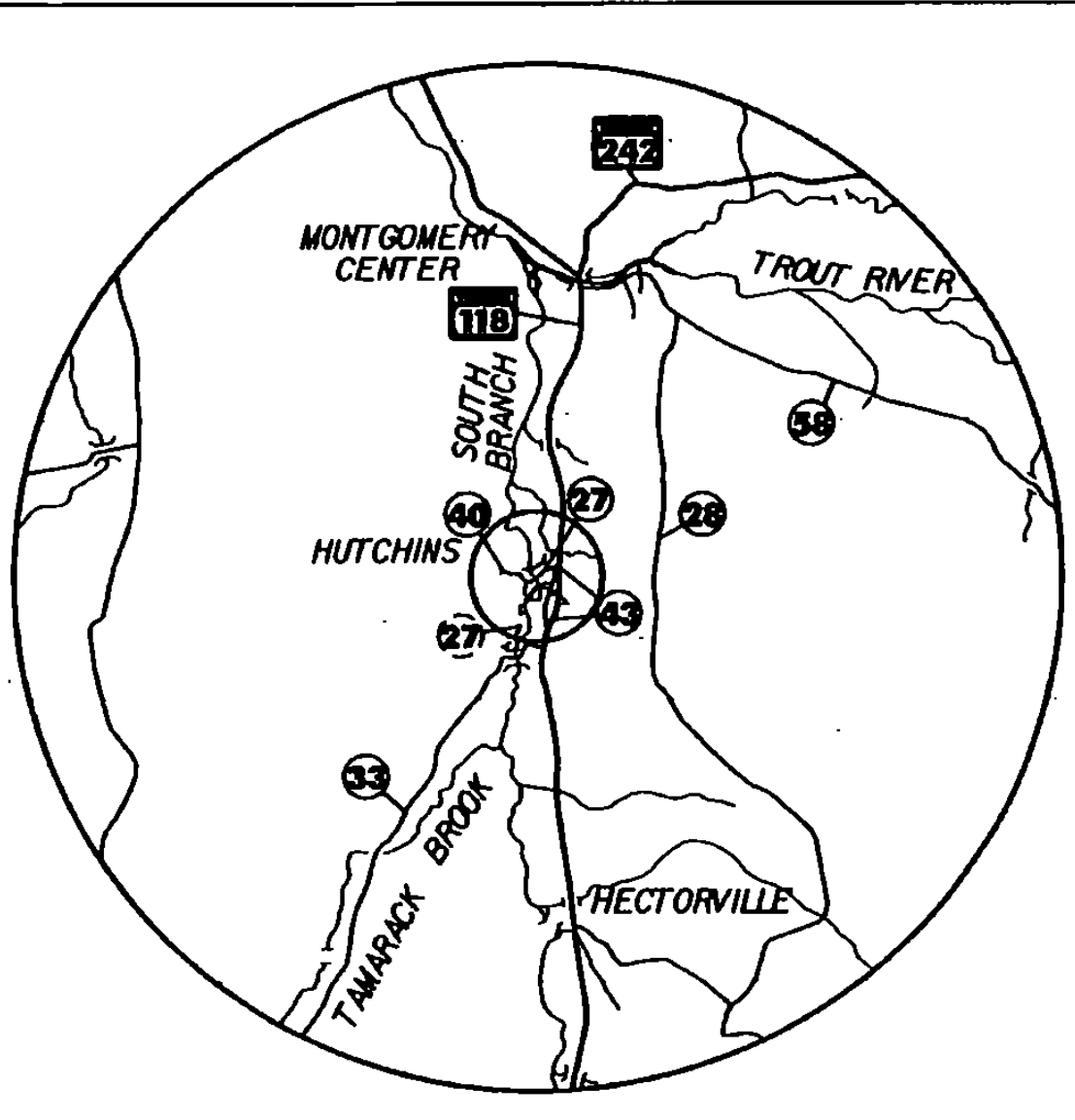
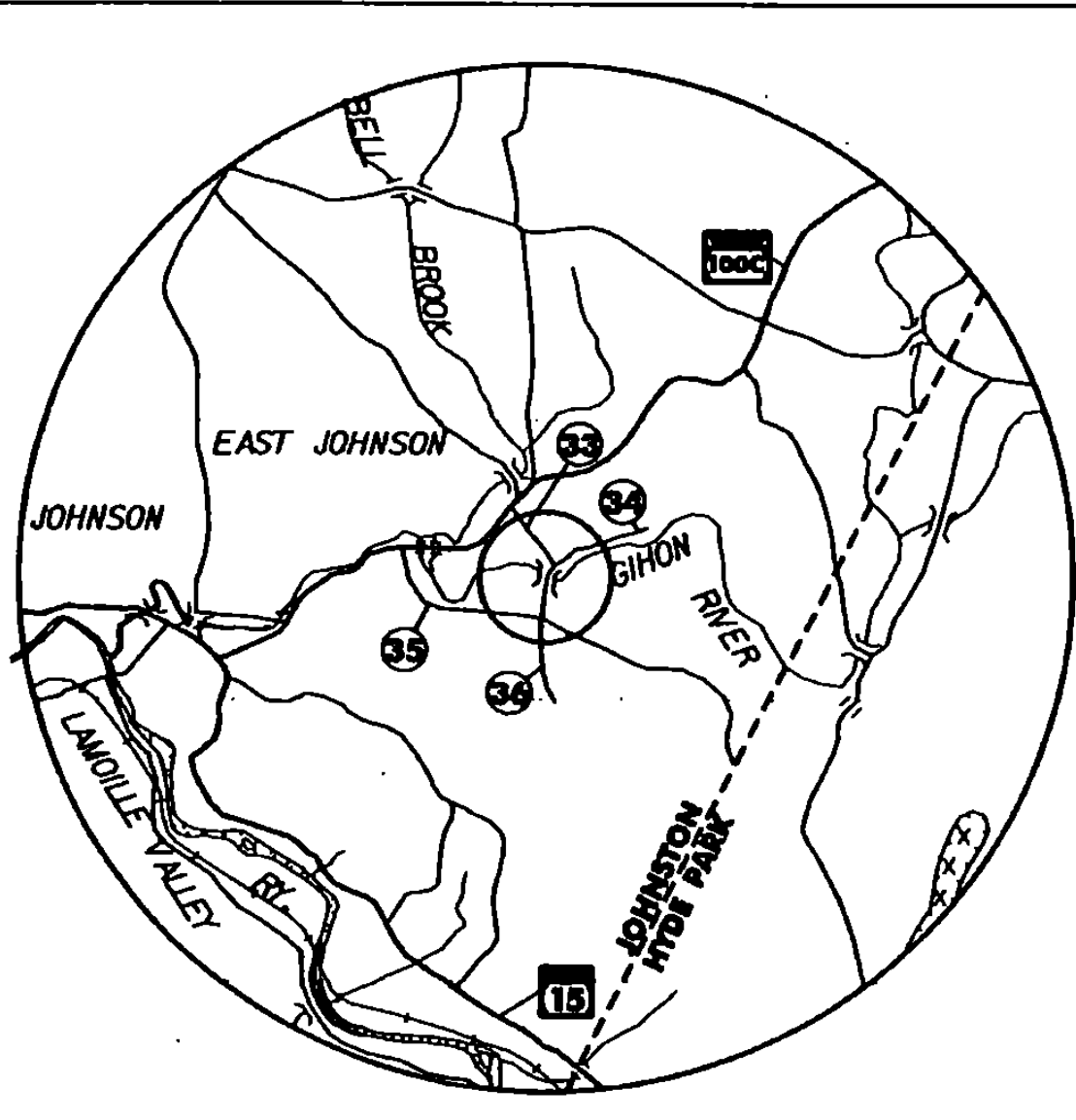
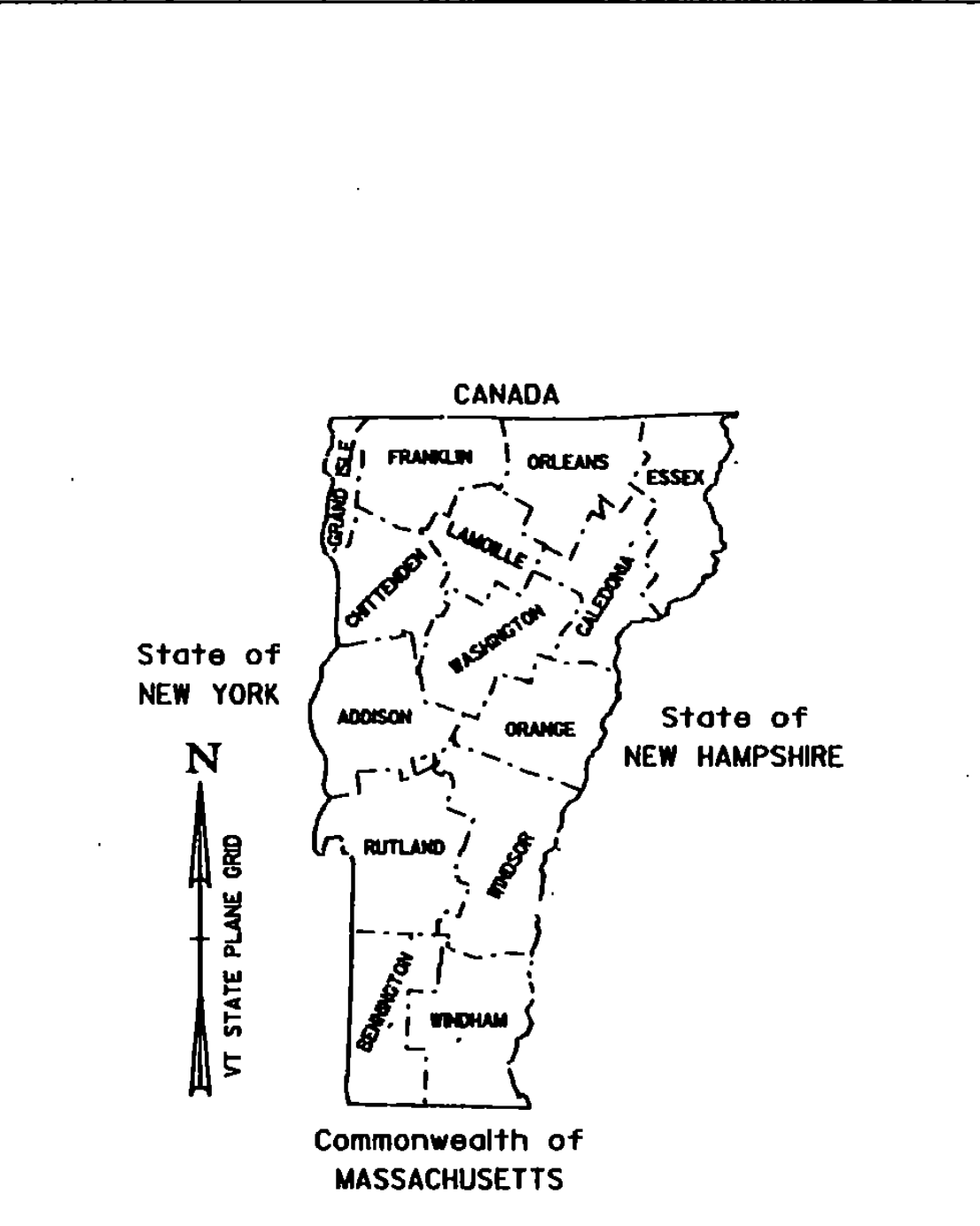
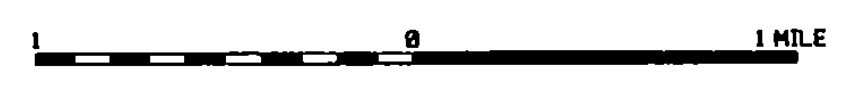


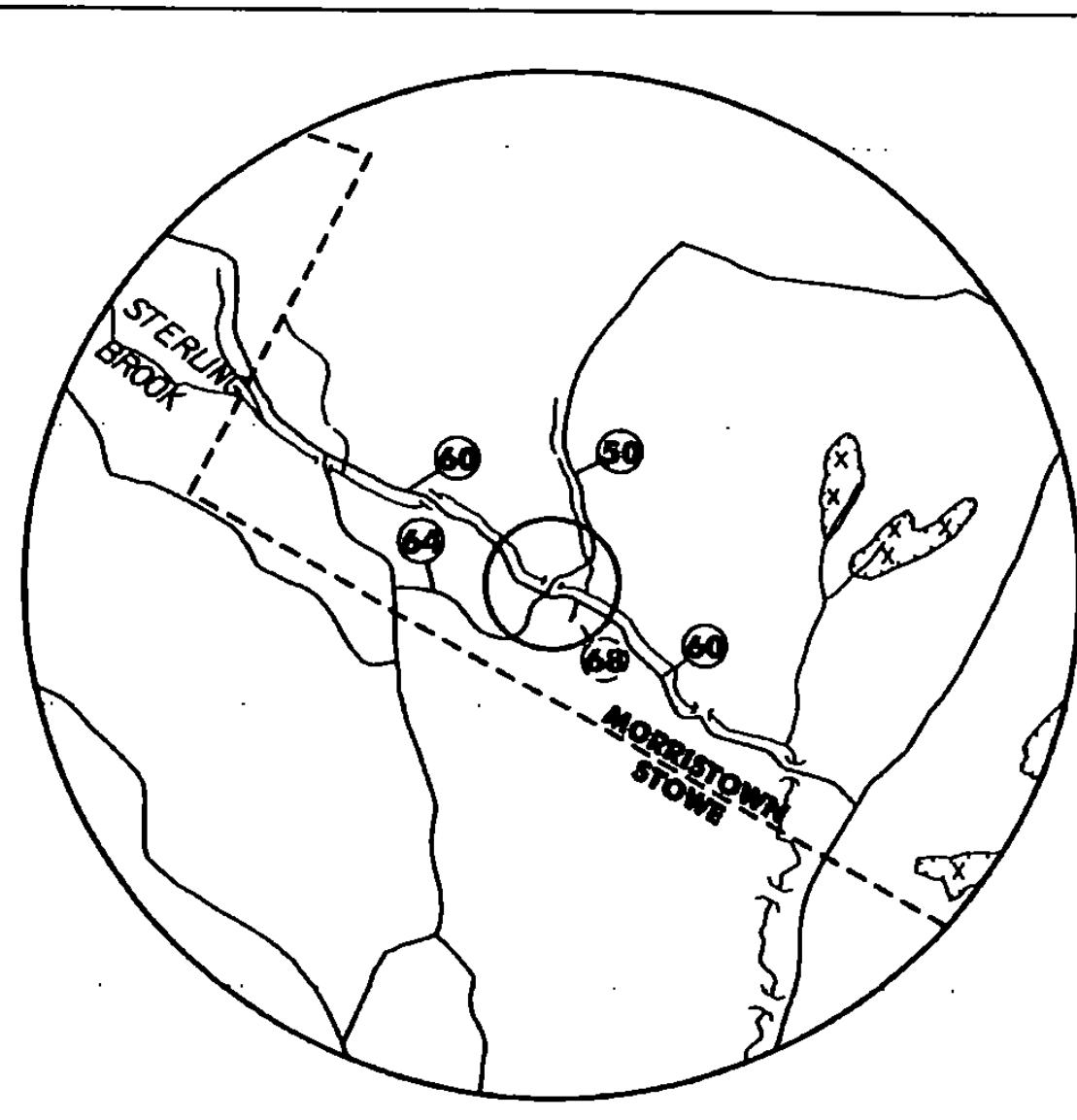
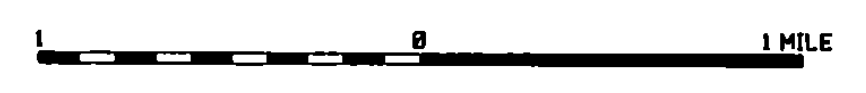
**MONTGOMERY**  
WEST HILL (CREAMERY) COVERED BRIDGE  
CB 32



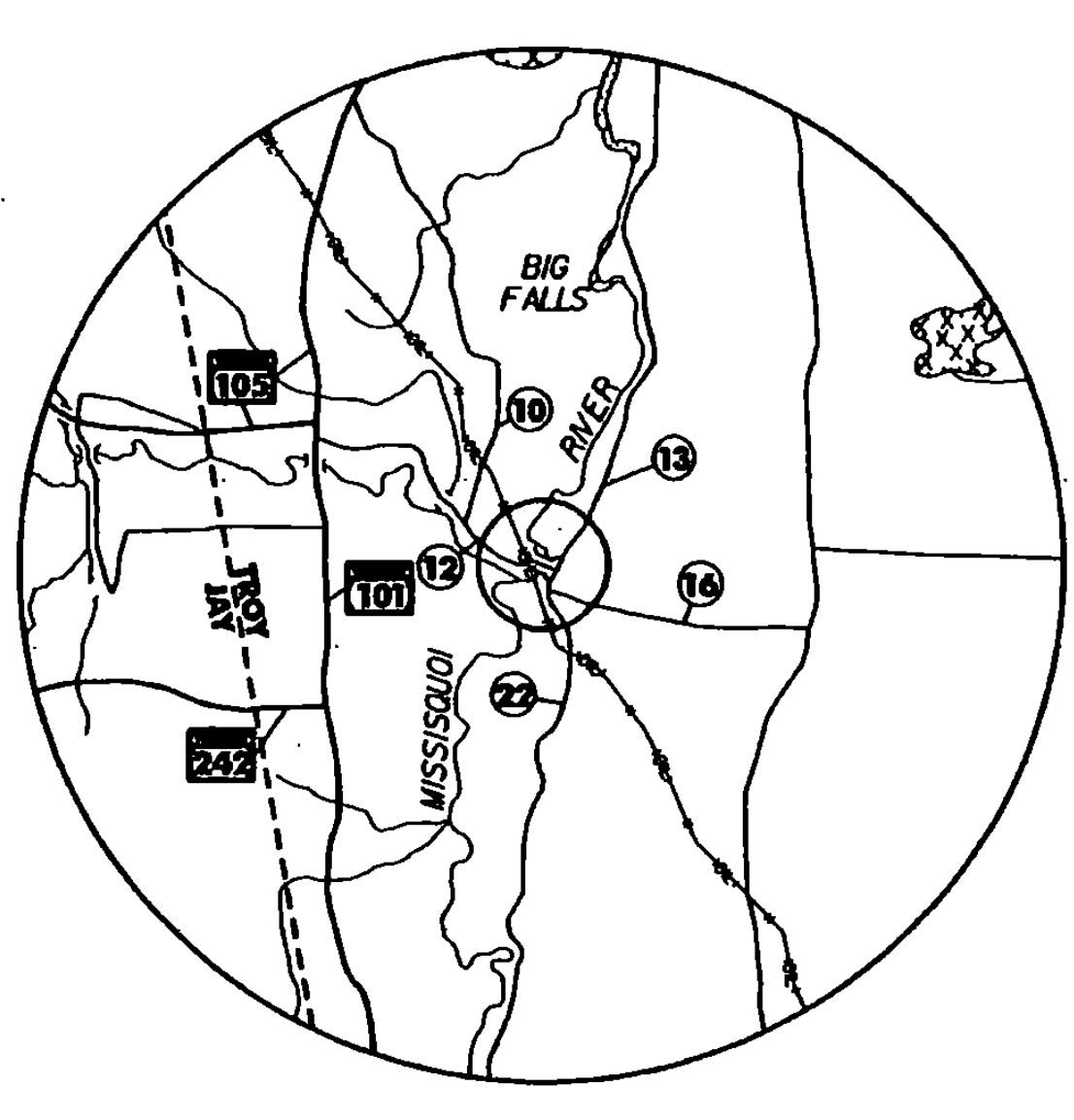
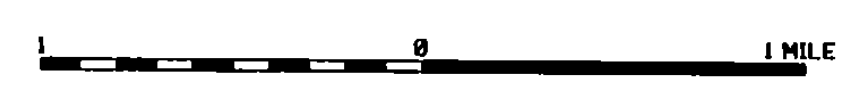
**MONTGOMERY**  
HUTCHINS COVERED BRIDGE  
CB 34



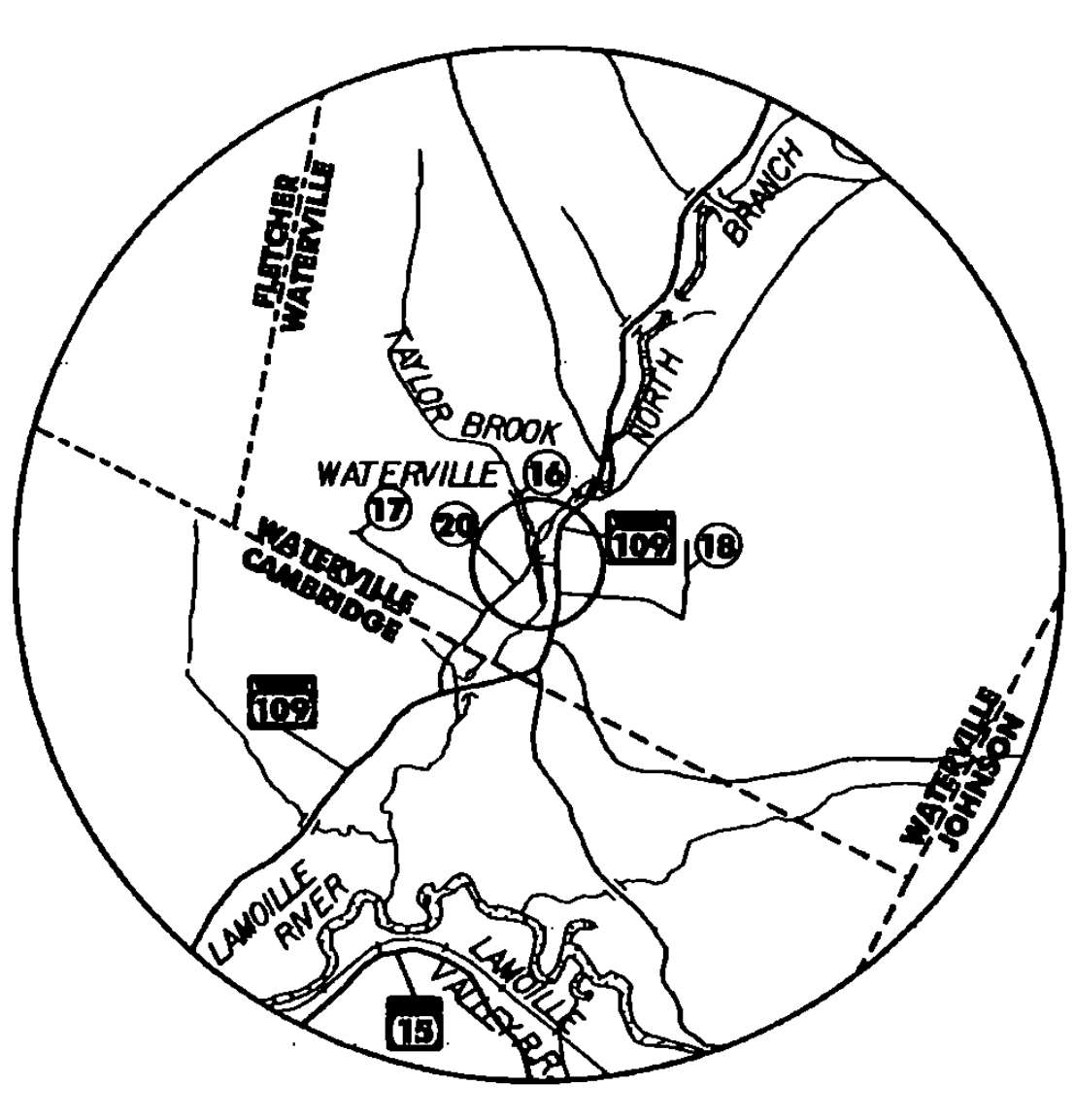
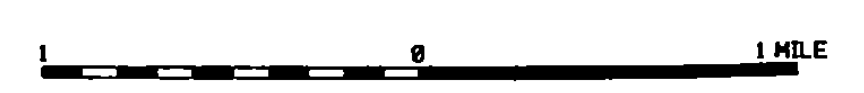
**JOHNSON**  
SCRIBNER (MUDGETT) COVERED BRIDGE  
CB 30



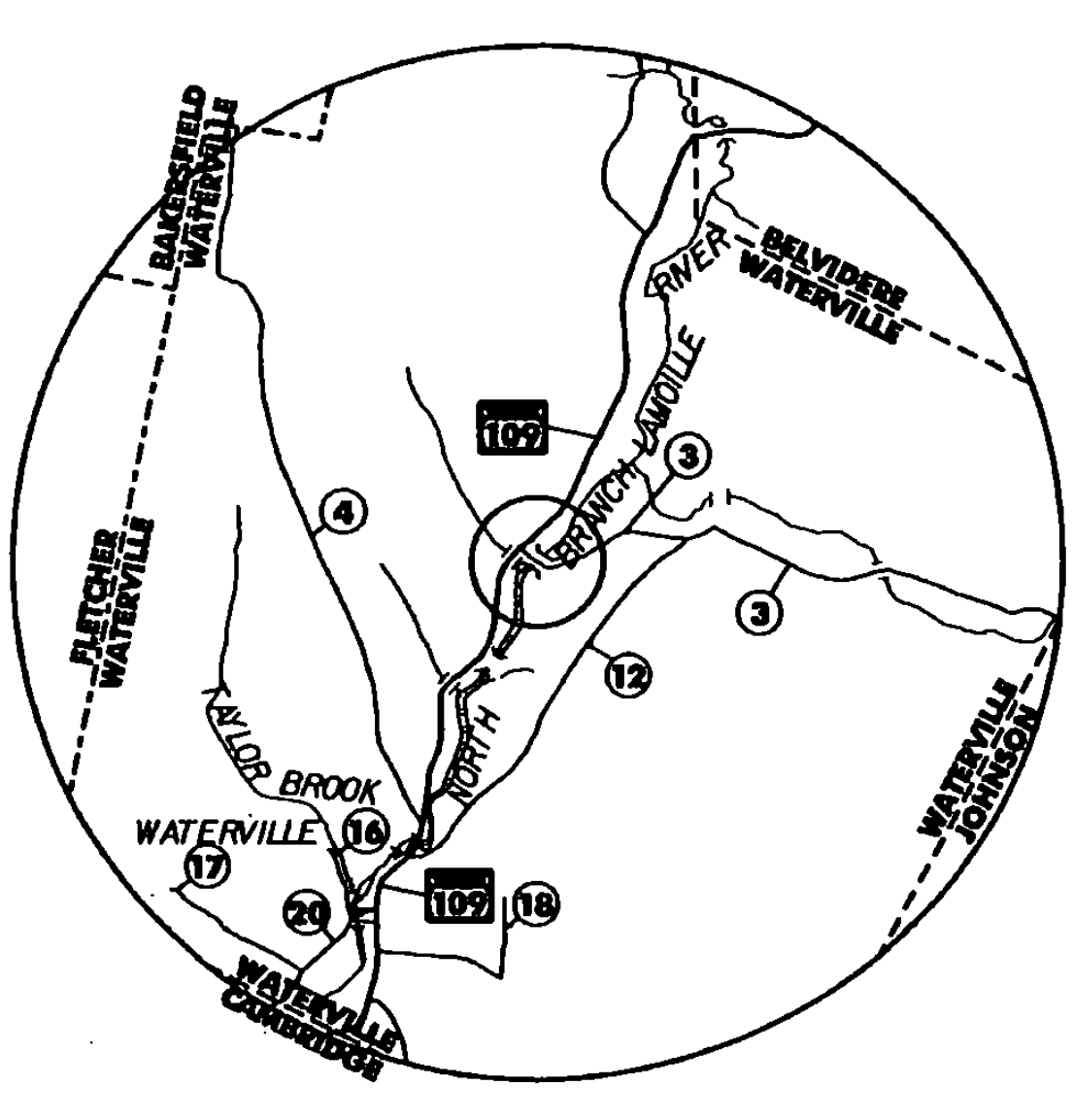
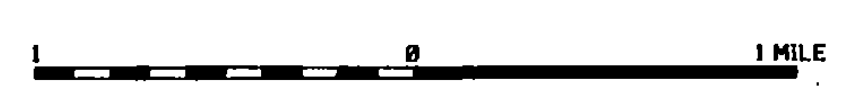
**MORRISTOWN**  
RED COVERED BRIDGE  
CB 39



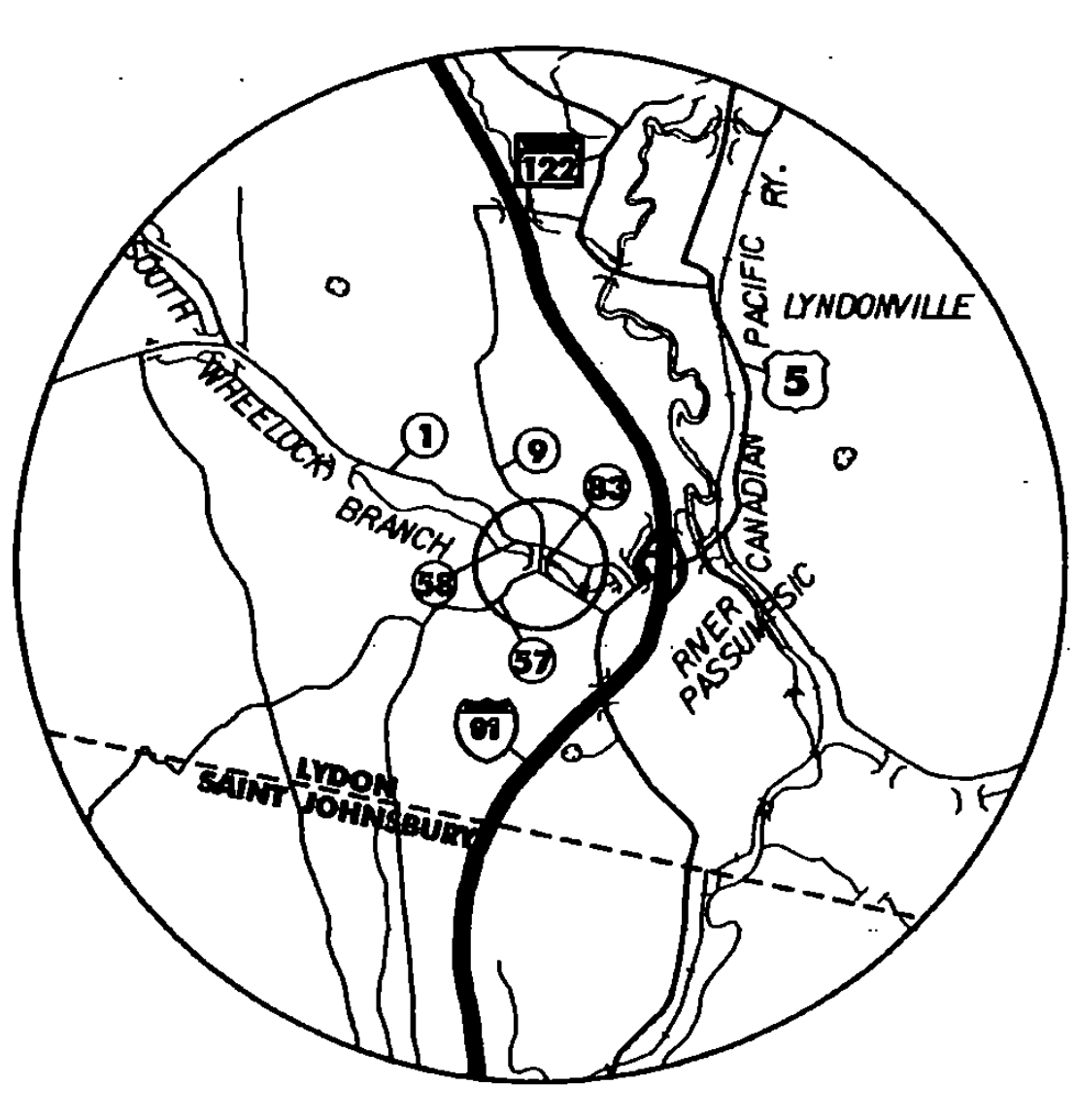
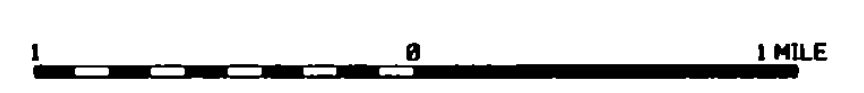
**TROY**  
RIVER ROAD COVERED BRIDGE  
CB 8



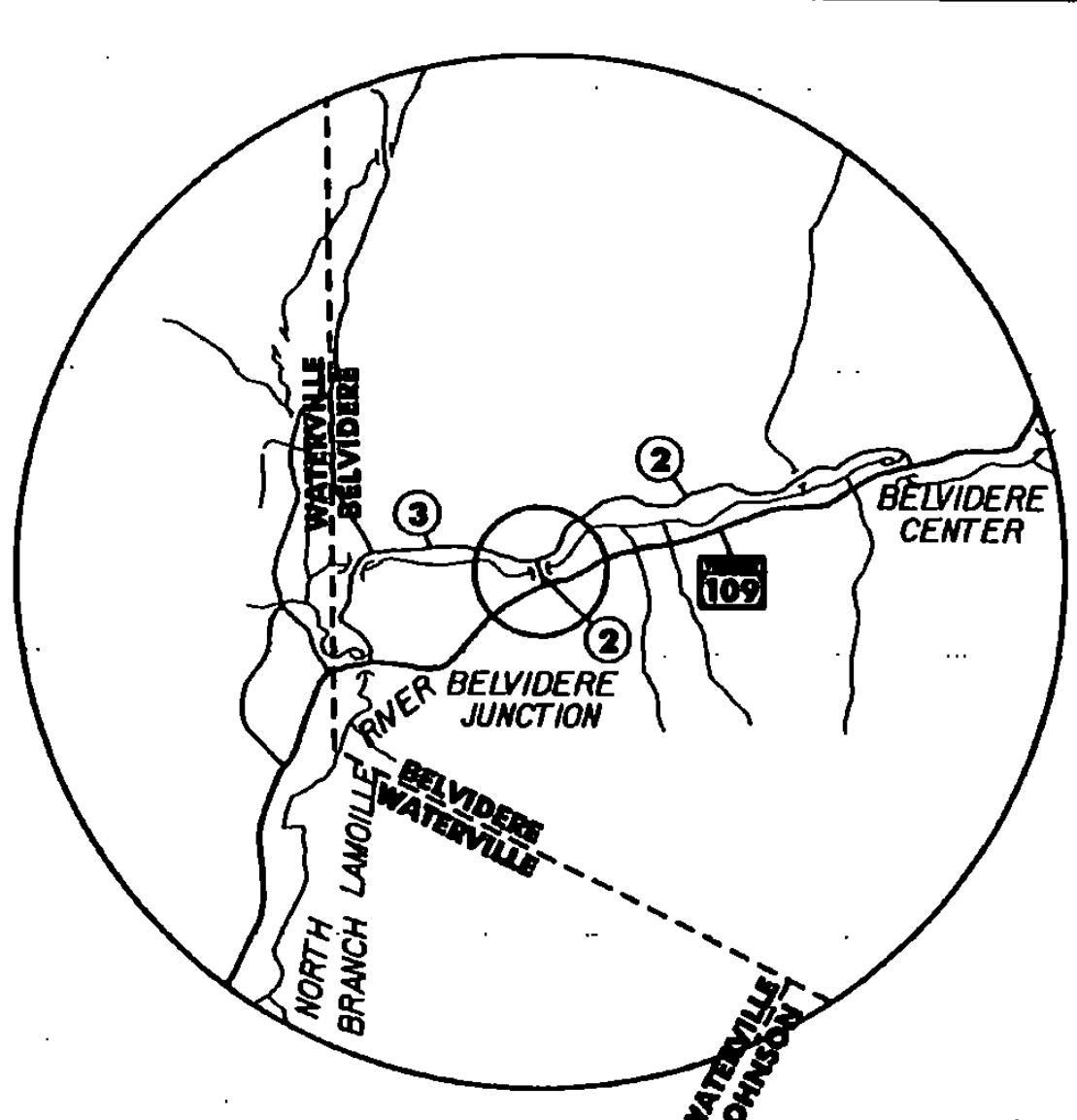
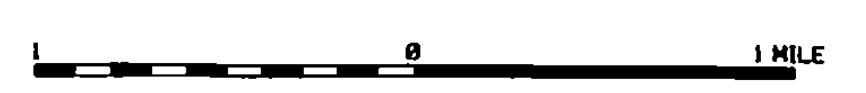
**WATERVILLE**  
VILLAGE COVERED BRIDGE  
CB 14



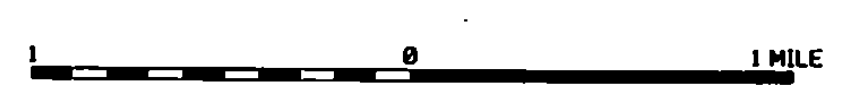
**WATERVILLE**  
JAYNES COVERED BRIDGE  
CB 15



**LYNDON**  
CHAMBERUN MILL COVERED BRIDGE  
CB 33



**BELVIDERE**  
MORGAN (UPPER) COVERED BRIDGE  
CB 13



PROJECT NAME:	STATEWIDE - NORTH REGION	
PROJECT NUMBER:	BHO HBRP(9)	
FILE NAME:	/00j250/str/sj250map.dgn	PLOT DATE: 09-MAY-2002
PROJECT LEADER:	SUE SCRIBNER	DRAWN BY: R. PELLETT
DESIGNED BY:	M. GAGULIC	CHECKED BY: M. GAGULIC
sj250map-09.1		SHEET 2 OF 5