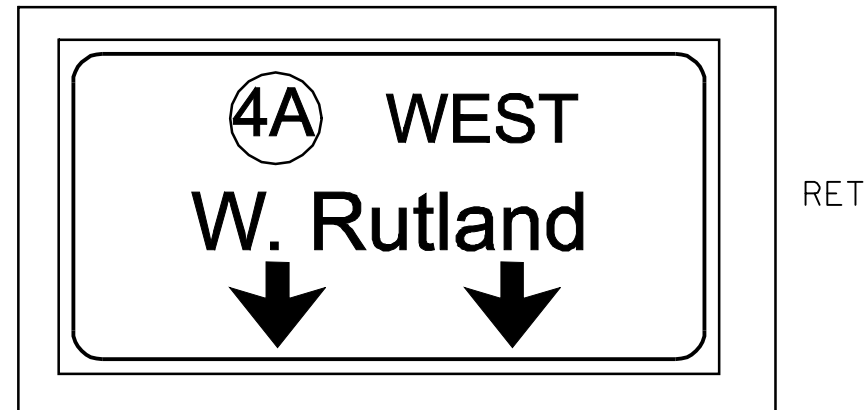


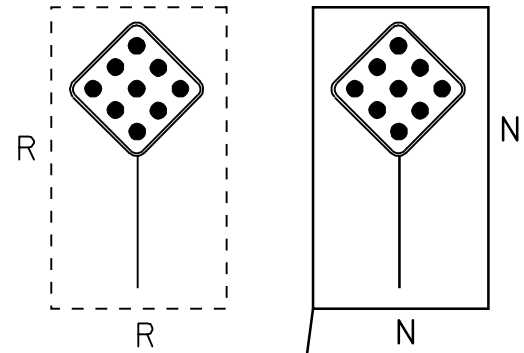
STA 146+75 LT
LOCATION ①



STA 146+75 LT
LOCATION ②

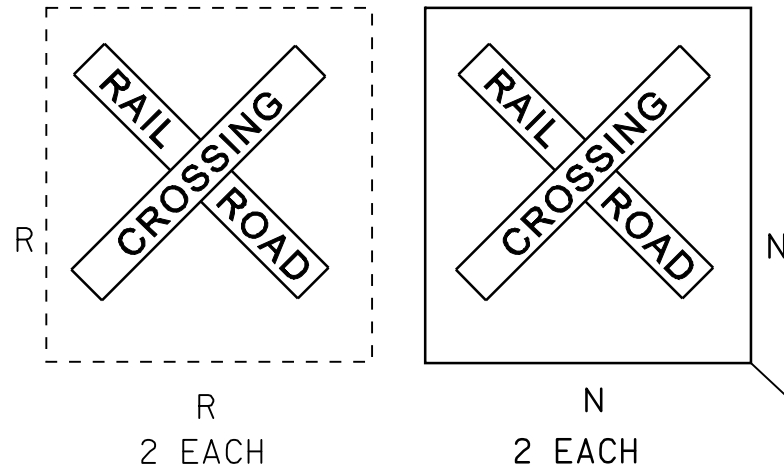


STA 146+36 LT




REMOVING SIGNS
AS SHOWN-7 EA.

STA 149+28 LT




STA 149+92 LT



LIMIT OF
PAVING

STA 150+33 LT



**US BR4
STA 150+50
(MM 0.596)
END PROJECT
STP 2601(2)S**

STA 146+00
MM 2.76

MATCH LINE SEE SHEET 23

OVERHEAD
SIGN SUPPORT

DUR. 8" WHITE LINE

RESUME COLD PLANING
AND PAVING

DUR. 4" WHITE LINE

DUR. 4" YELLOW LINE

DUR. 4" YELLOW LINE

DUR. 4" WHITE LINE

OVERHEAD
SIGN SUPPORT


RR SIGNAL
& O.H. SIGN

GATE

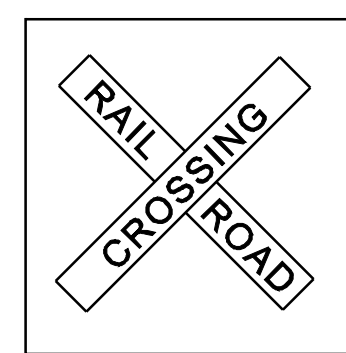
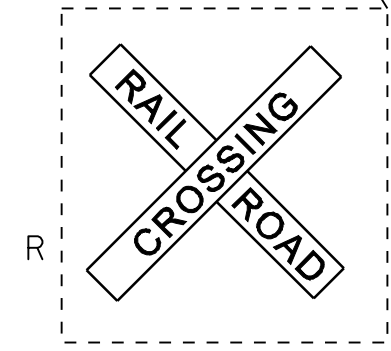
STA 146+70 RT



STA 147+15 RT



STA 148+73 RT



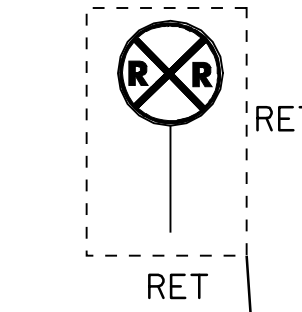
~~STOP COLD PLANING
AND PAVING-BUTT JOINT
@ RR XING PANEL~~

~~RESUME COLD PLANING
AND PAVING BUT JOINT
@ RR XING PANEL~~

STA 146+75 RT
LOCATION ③



STA 152+90 LT



**PAVING
PROJECT
SIGN
LAYOUT #14A
BR 4**

PROJECT NAME: WEST RUTLAND
PROJECT NUMBER: STP 2601(2)S

FILE NAME: /pave/01d046/pd046.dgn
PROJECT LEADER: WOOLAVER
DESIGNED BY: JLR
pd046114A.1

PLOT DATE: 06-FEB-2009 15:2
DRAWN BY: JLR
CHECKED BY: JLR
SHEET 25 OF 45

NOT TO SCALE