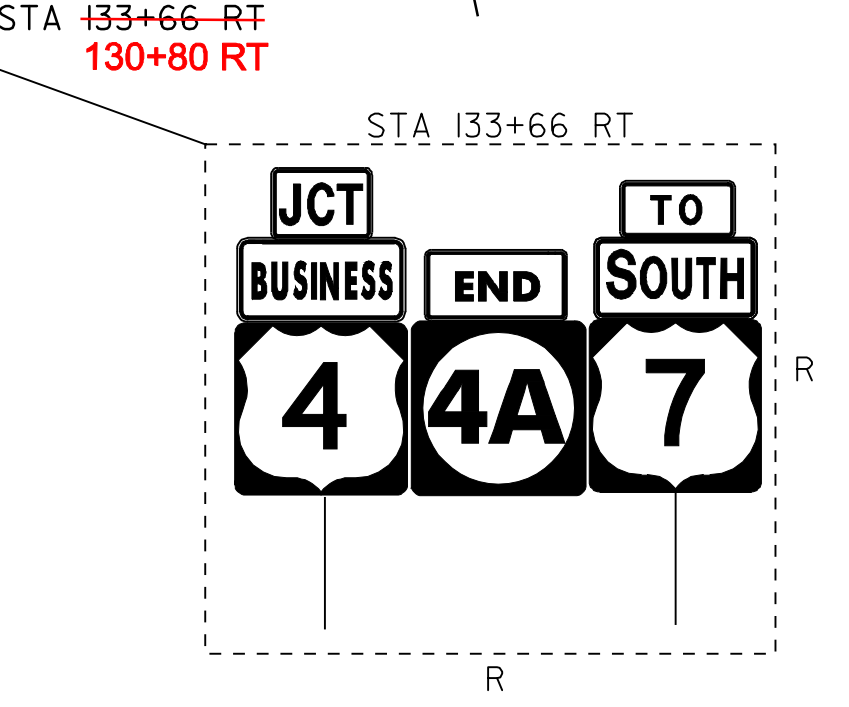
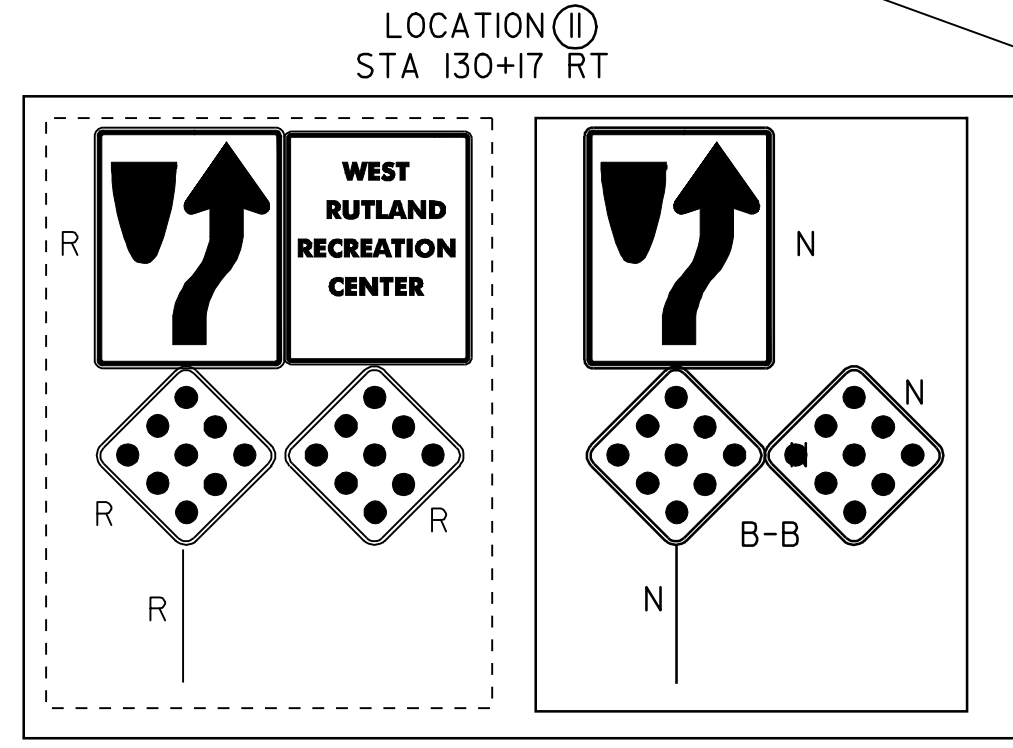
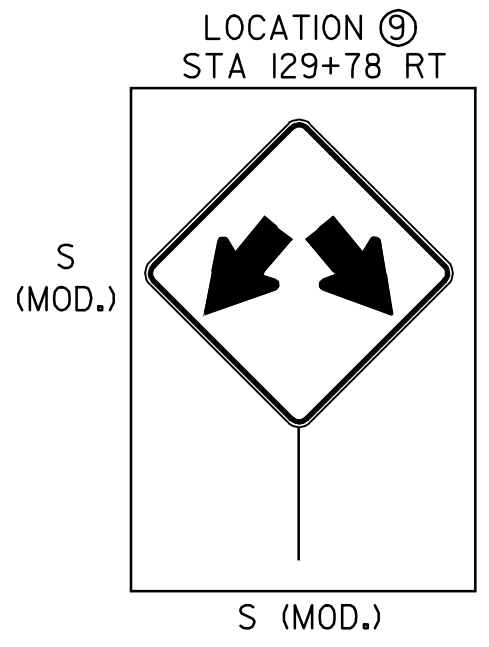
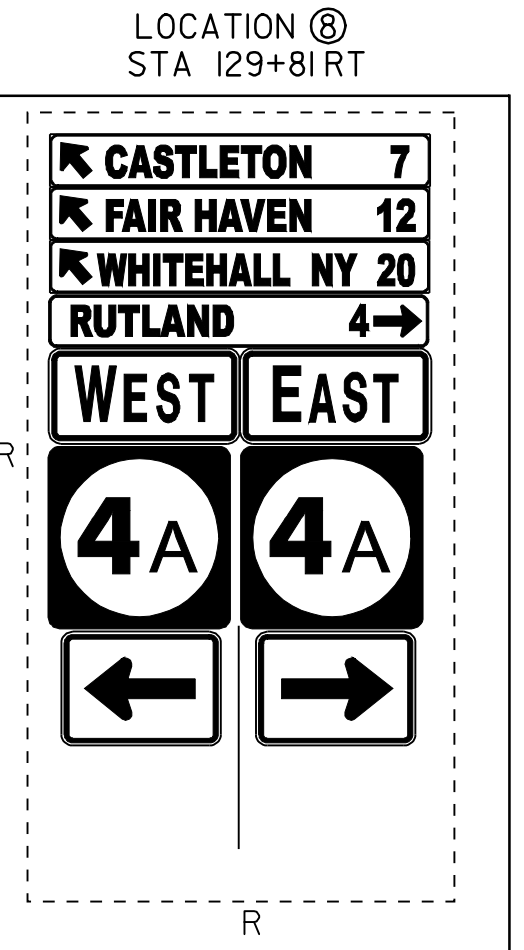
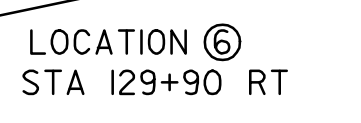




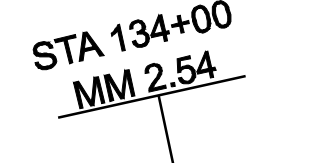


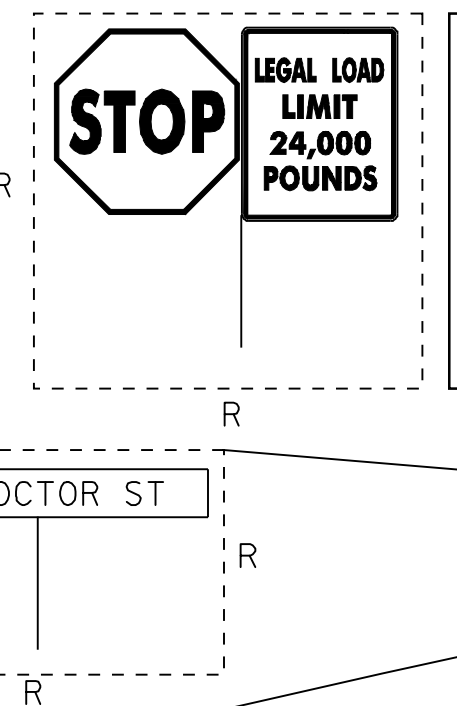

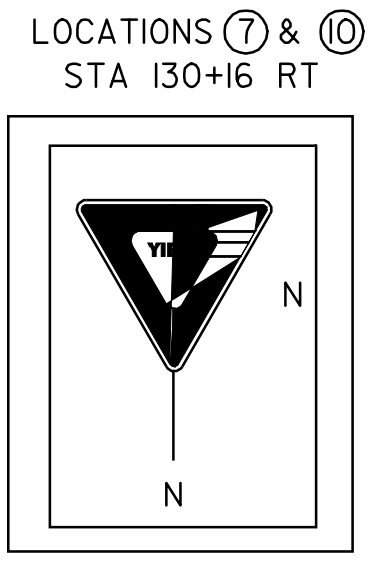


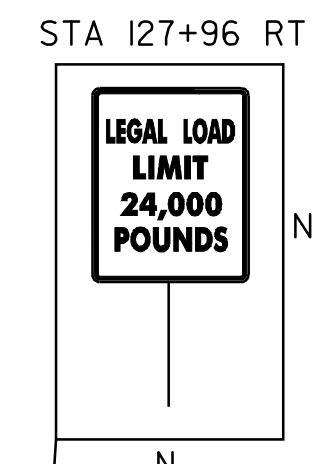


REMOVING SIGNS
AS SHOWN-65 EA.

ERECTING SALVAGED SIGNS
AS SHOWN-3 EA.



PAVING PROJECT SIGN LAYOUT #7A VT RTE. 4A

PROJECT NAME: WEST RUTLAND
PROJECT NUMBER: STP 2601(1)S

FILE NAME: /pave/01d046/pd046.dgn
PROJECT LEADER: WOOLAVER
DESIGNED BY: JLR
pd046107A.1

PLOT DATE: 06-FEB-2009 15:2
DRAWN BY: JLR
CHECKED BY: JLR
SHEET 16 OF 45

NOT TO SCALE

MATCHLINE--SEE SHEET 26

LIMIT OF COLD PLANING & PAVING