

TEMPORARY AND DURABLE 100mm WHITE LINE

STA 11+120 TO 11+280 SOLID LT
 STA 11+120 TO 11+280 SOLID RT
 STA 11+170 TO 11+174 SOLID LT (NO PARKING)
 STA 11+177 TO 11+181 SOLID RT (NO PARKING)

TEMPORARY AND DURABLE 100mm YELLOW LINE

STA 11+120 TO 11+280 SOLID LT & RT

DURABLE LETTER OR SYMBOL (TYPE-TAPE)

STA 11+147 LT "AHEAD"
 STA 11+159 LT "STOP"

TEMPORARY LETTERS OR SYMBOLS

STA 11+147 LT "AHEAD"
 STA 11+159 LT "STOP"

CHANGING ELEVATION OF SEWER MANHOLE

STA 11+175 LT

ADJUST ELEVATION OF VALVE BOX

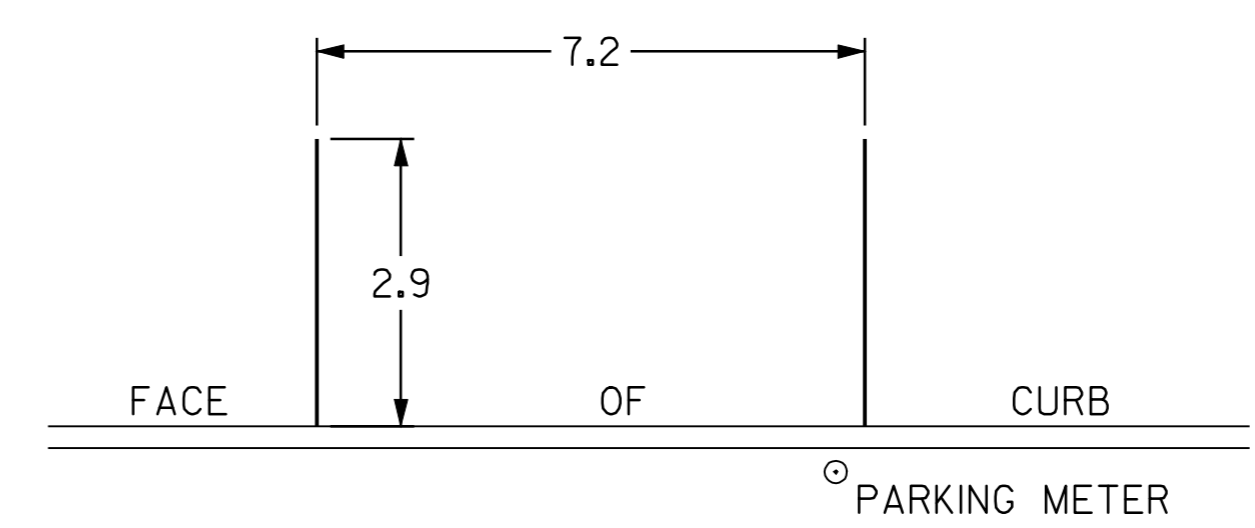
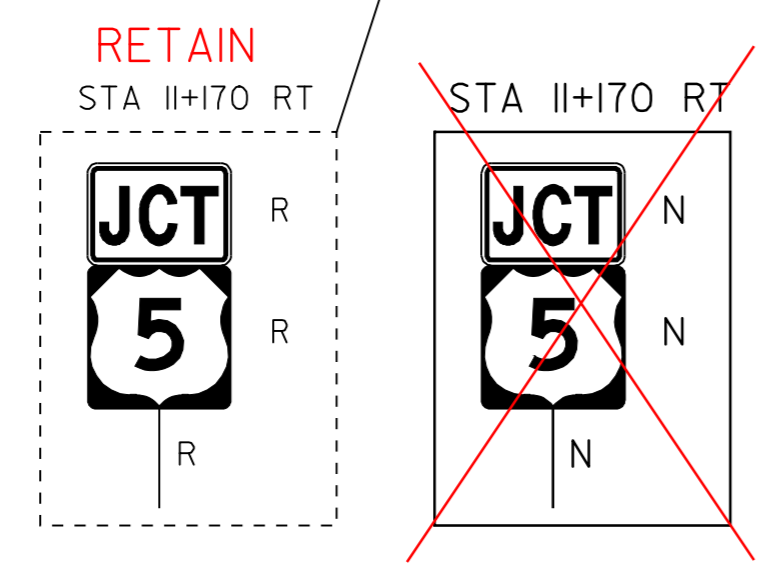
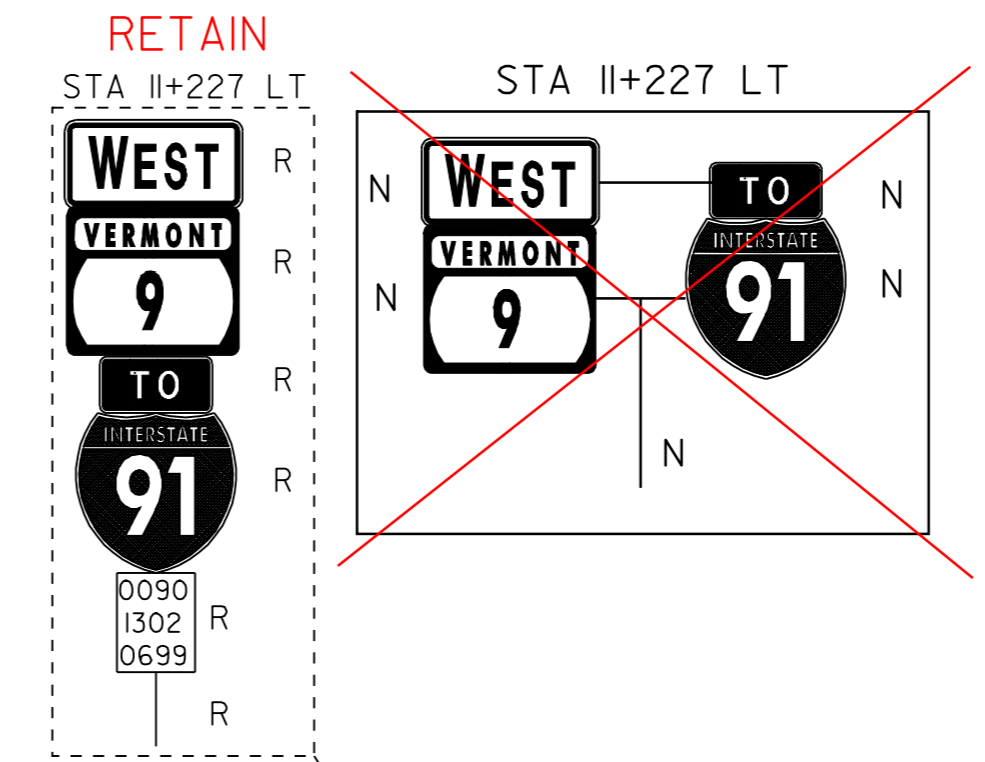
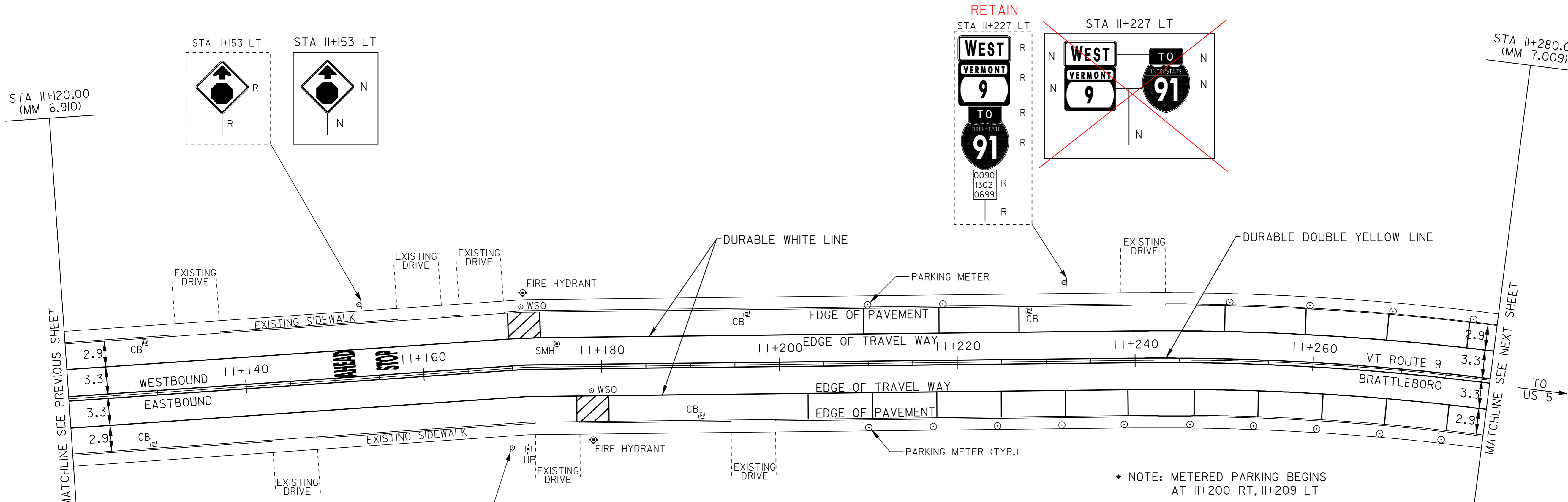
STA 11+179 RT

REHABILITATION OF DI, CB, OR MH, CLASS I

STA 11+128 LT (CB)
 STA 11+128 RT (CB)
 STA 11+192 RT (CB)
 STA 11+197 LT (CB)
 STA 11+227 LT (CB)

REMOVING SIGNS

AS SHOWN - 8 |



TYPICAL PARKING SPACE LAYOUT

NOT TO SCALE

NOTE: ALL DIMENSIONS IN METERS EXCEPT AS INDICATED

NOT TO SCALE

- LEGEND**
- R = REMOVE EXISTING
 - S = SALVAGE
 - R&S = REMOVE AND SALVAGE
 - N = NEW
 - RET = RETAIN
 - B-B = BACK TO BACK

PAVING PROJECT LAYOUT #25	PROJECT NAME: BRATTLEBORO	PLOT DATE: \$DATE\$
	PROJECT NUMBER: SI-SIP_2303(1)S	DRAWN BY: JAC
	FILE NAME: ZPAVE/QIDQ26/PDQ26.dgn	CHECKED BY: NLL
	PROJECT LEADER: WRH	SHEET 33 OF 55
DESIGNED BY:		
CLD REF. NO.: pd026125.i		