

STATE OF VERMONT AGENCY OF TRANSPORTATION

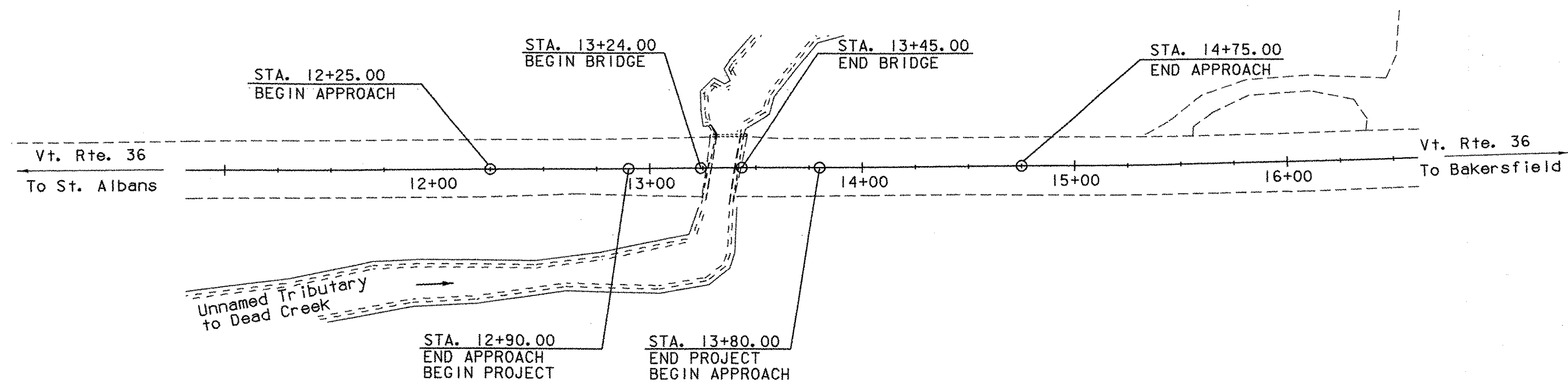
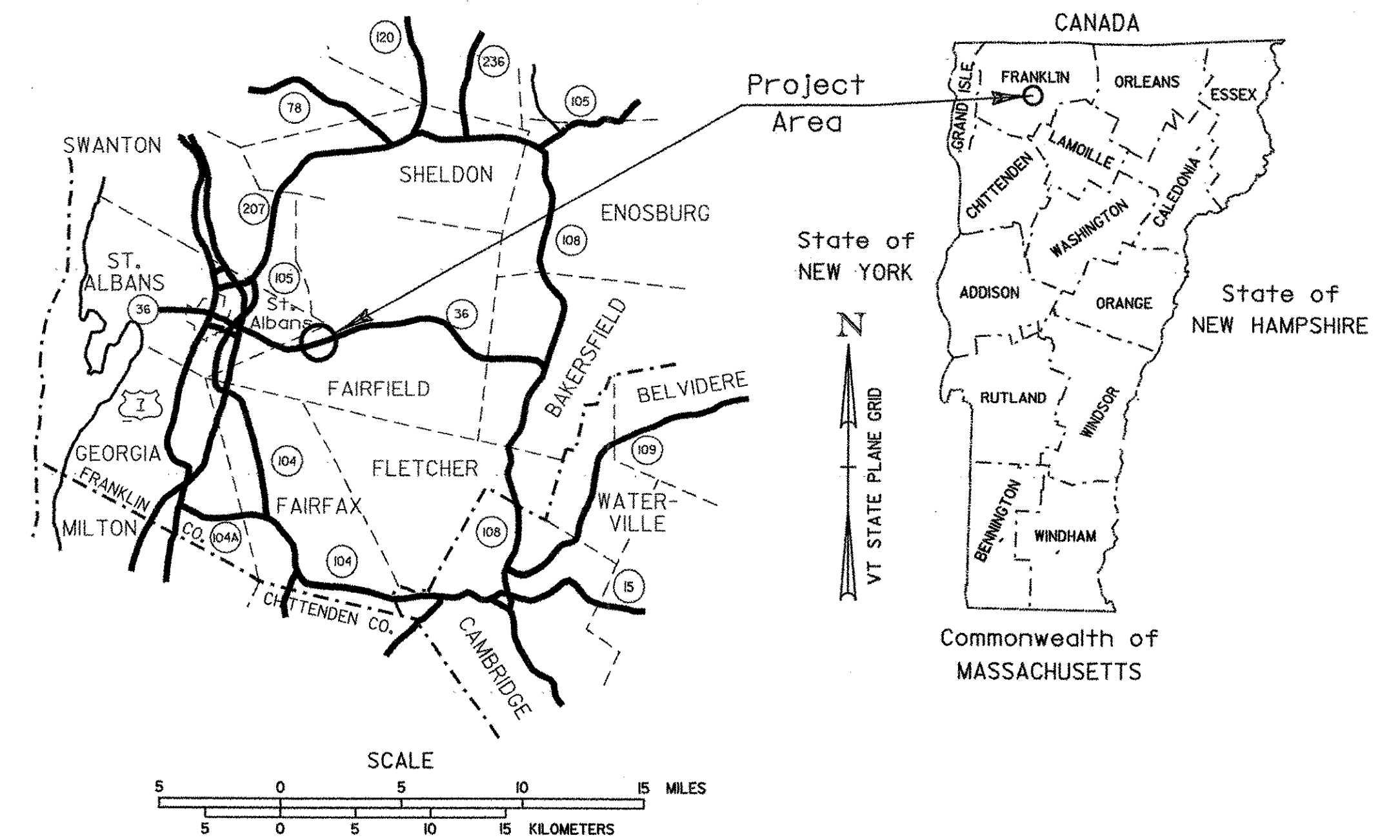


PROPOSED IMPROVEMENT BRIDGE PROJECT TOWN OF FAIRFIELD COUNTY OF FRANKLIN VT. ROUTE 36 (MAJOR COLLECTOR) BRIDGE #2

BEGINNING AT A POINT ON VT. ROUTE 36 APPROXIMATELY 1.06 MILES EASTERLY
OF THE ST. ALBANS/FAIRFIELD TOWN LINE AND EXTENDING EASTERLY FOR 0.017 MILES.

LENGTH OF ROADWAY = 69.00 FEET (0.013 MILES)
LENGTH OF BRIDGE = 21.00 FEET (0.004 MILES)
LENGTH OF PROJECT = 90.00 FEET (0.017 MILES)

WORK TO BE PERFORMED ON THIS PROJECT INCLUDES CONSTRUCTION OF A NEW BRIDGE
ON THE EXISTING ALIGNMENT, WITH NECESSARY APPROACH AND CHANNEL WORK.



RECORD PLANS	
CONTRACTOR:	AL ST. ONGE CONTRACTOR, INC - MONTGOMERY, VT
RESIDENT ENGINEER:	CARL GLEASON
CONSTRUCTION BEGAN:	JULY 6, 2005
CONSTRUCTION COMPLETE:	NOVEMBER 2, 2005
RECORD PLANS BY:	C. GLEASON & N. GARBACIK
I HEREBY CERTIFY THAT ALL THE CONSTRUCTION REQUIRED BY THIS SET OF DRAWINGS HAS BEEN ACCOMPLISHED AS INDICATED HEREIN.	
BY:	<i>Carl Gleason</i> RESIDENT ENGINEER
DATE:	1/10/07
NOTE: Any further information concerning final quantities, amounts or other details relative to this project may be found at Central Files in the electronic archives.	


CONVENTIONAL SYMBOLS	
COUNTY LINE	
TOWN LINE	
LIMITS OF ACCESS	
POINT OF ACCESS	
FENCE LINE	
STONE WALL	
TRAVELED WAY	
GUARD RAIL	
RAILROAD	
SURVEY LINE	
CULVERT	
POWER POLE	
TELEPHONE POLE	
TREES	
CONTROL OF ACCESS	
PROPERTY LINE	
R.O.W. TAKING LINE	
SLOPE RIGHTS	
TOP OF CUT	
TOE OF SLOPE	

SURVEYED BY : R. GILMAN
SURVEYED DATE : 12-24-01

DATUM
VERTICAL NAVD 88
HORIZONTAL NAD-83 (96)

THESE PLANS ARE SUBJECT TO SUCH ENGINEERING CHANGES AS MAY BE REQUIRED BY THE FEDERAL HIGHWAY ADMINISTRATION OR THE DIRECTOR OF PROJECT DEVELOPMENT.

CONSTRUCTION IS TO BE CARRIED ON IN ACCORDANCE WITH THESE PLANS AND THE STANDARD SPECIFICATIONS FOR CONSTRUCTION DATED 2001, AS APPROVED BY THE FEDERAL HIGHWAY ADMINISTRATION ON JANUARY 4, 2001 FOR USE ON THIS PROJECT, INCLUDING ALL SUBSEQUENT REVISIONS AND SUCH REVISED SPECIFICATIONS AND SPECIAL PROVISIONS AS ARE INCORPORATED IN THESE PLANS.



DIRECTOR OF PROGRAM DEVELOPMENT	
APPROVED:	<i>Richard Fetsch</i> DATE 2/22/05
PROJECT MANAGER : C. KELLER	
PROJECT NAME : FAIRFIELD	
PROJECT NUMBER : AC STP ST0298(6)	
SHEET 1 OF 41 SHEETS	

22-FEB-2005