


STATE OF VERMONT AGENCY OF TRANSPORTATION

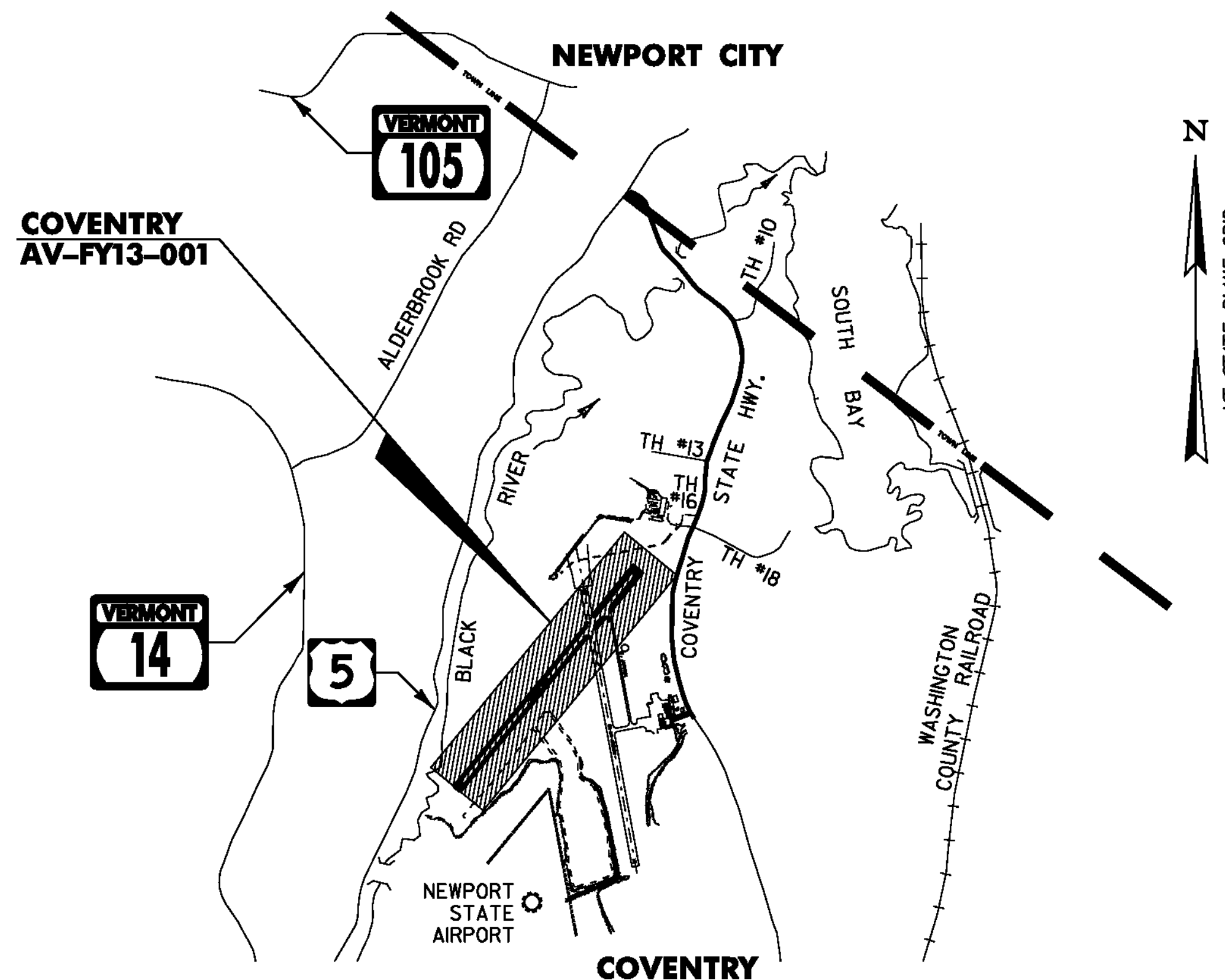
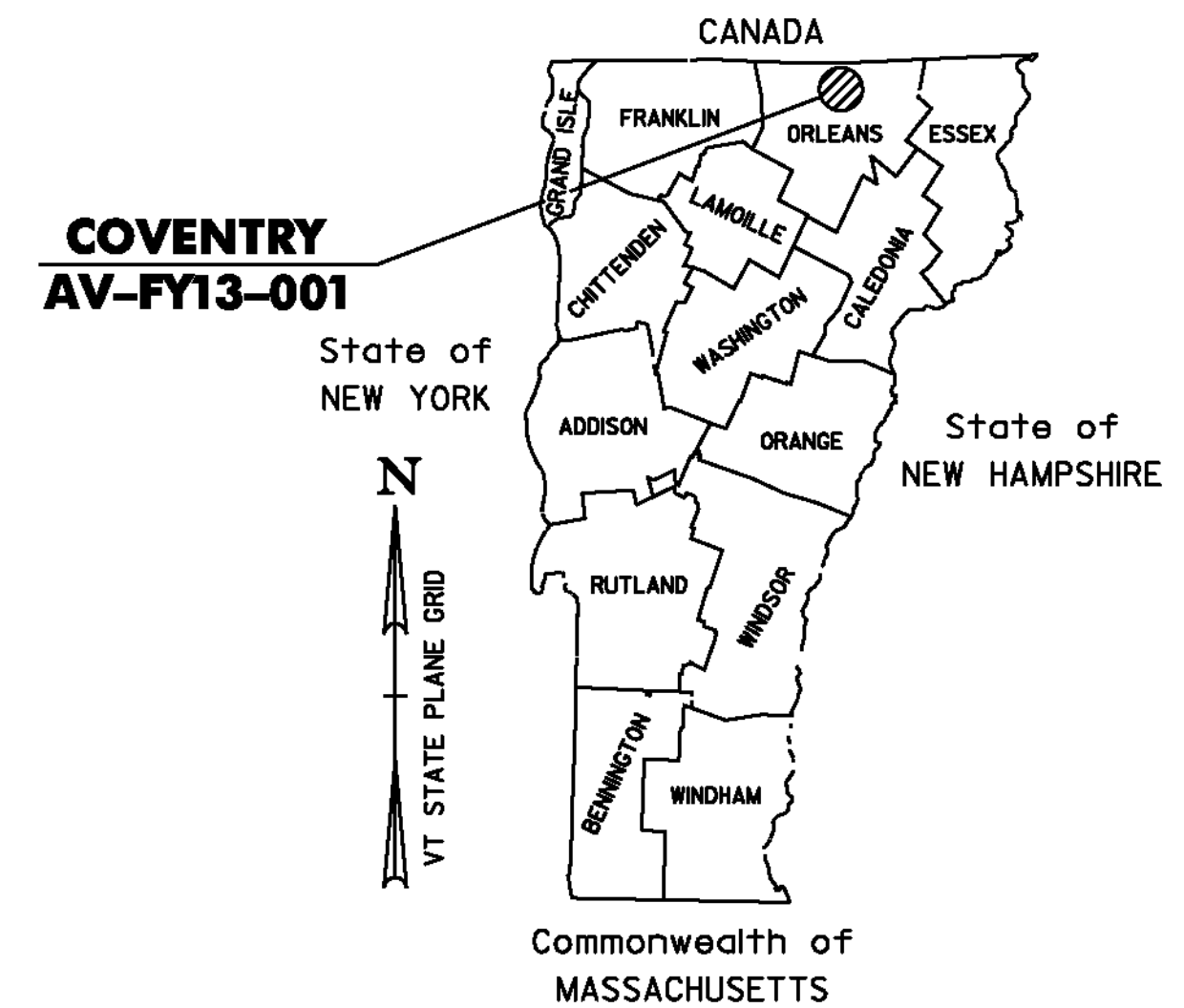


PROPOSED IMPROVEMENT TOWN OF COVENTRY COUNTY OF ORLEANS NEWPORT STATE AIRPORT

THIS PROJECT IS LOCATED AT THE NEWPORT STATE AIRPORT IN COVENTRY, VT.

TOWN OF COVENTRY NEWPORT STATE AIRPORT	LENGTH (FEET)
STA. 0+00.00 TO 40+00.00	4,000.00
TOTAL LENGTH OF PROJECT:	4,000.00

WORK TO BE PERFORMED UNDER THIS PROJECT INCLUDES RECLAIMING 8" ALONG RUNWAY 5-23'S SHOULDERS, TOPSOIL AND TURF ESTABLISHMENT.



QUALITY ASSURANCE PROGRAM: **LEVEL 3**

CONVENTIONAL SYMBOLS

COUNTY LINE		COUNTY LINE
TOWN LINE		TOWN LINE
LIMITS OF ACCESS		
POINT OF ACCESS		
FENCE LINE		
STONE WALL		
TRAVELED WAY		
GUARDRAIL		
RAILROAD		
SURVEY LINE		
CULVERT		
UTILITY POLE		
TREES		
CONTROL OF ACCESS		
PROPERTY LINE		
R.O.W. TAKING LINE		
SLOPE RIGHTS		
TOP OF CUT		
TOE OF SLOPE		

SURVEYED BY :
SURVEYED DATE :

DATUM
VERTICAL
HORIZONTAL



Stantec Consulting Services Inc.
55 Green Mountain Drive
South Burlington VT U.S.A. 05403
Tel. 802.864.0223
Fax. 802.864.0165
www.stantec.com

pl2h028.dgn
pl2h028+1

PROJECT MANAGER : MICHAEL FOWLER

PROJECT NAME : COVENTRY
PROJECT NUMBER: AV-FY13-001

SHEET 104 OF 107 SHEETS