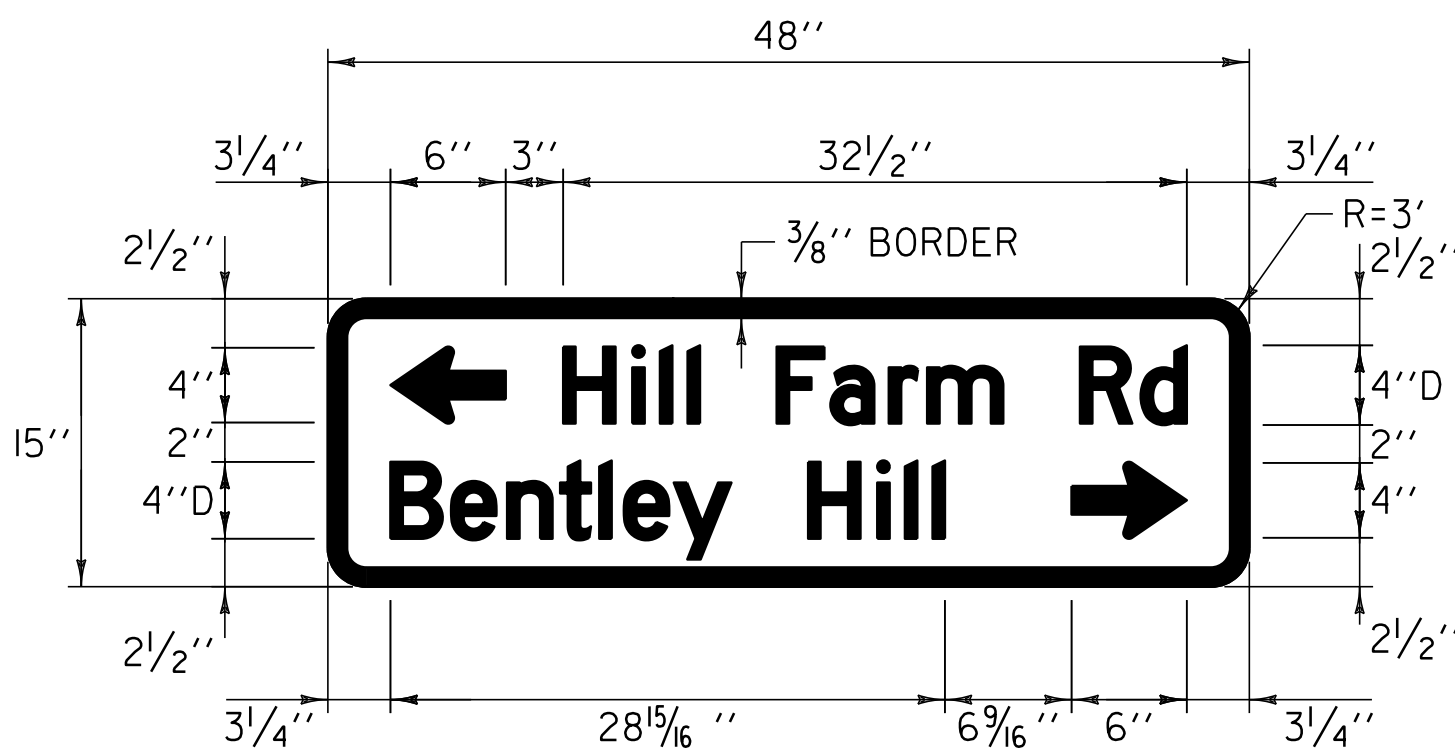


COLOR: BLACK BORDER & TEXT
YELLOW BACKGROUND (REFLECTORIZED)

MATERIAL: PER VAOT STANDARD E-155

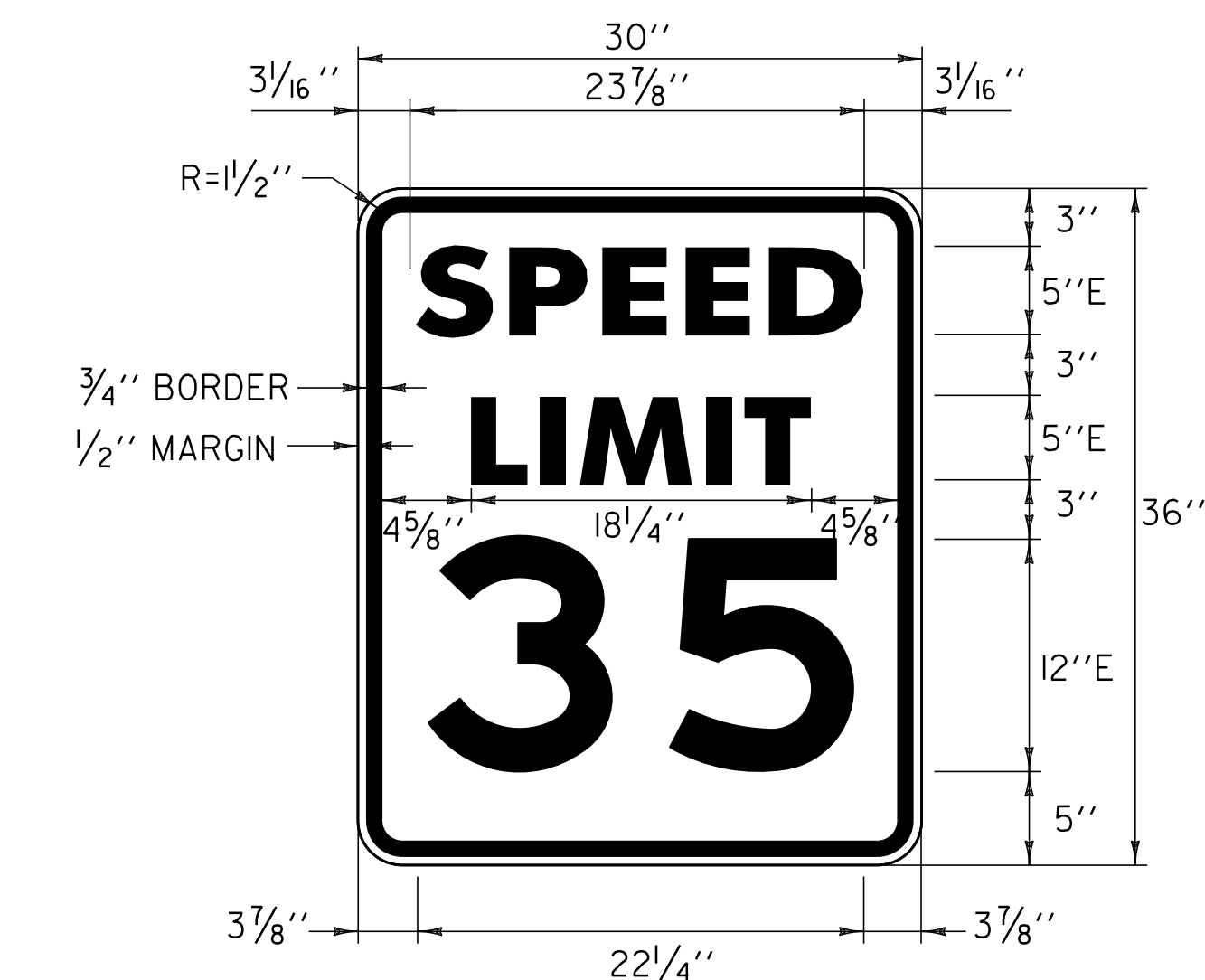
LOCATION: HISTORIC VT. ROUTE 7A
SUNDERLAND:
STA 61+89.0, RT



COLOR: BLACK BORDER & TEXT
YELLOW BACKGROUND (REFLECTORIZED)

MATERIAL: PER VAOT STANDARD E-155

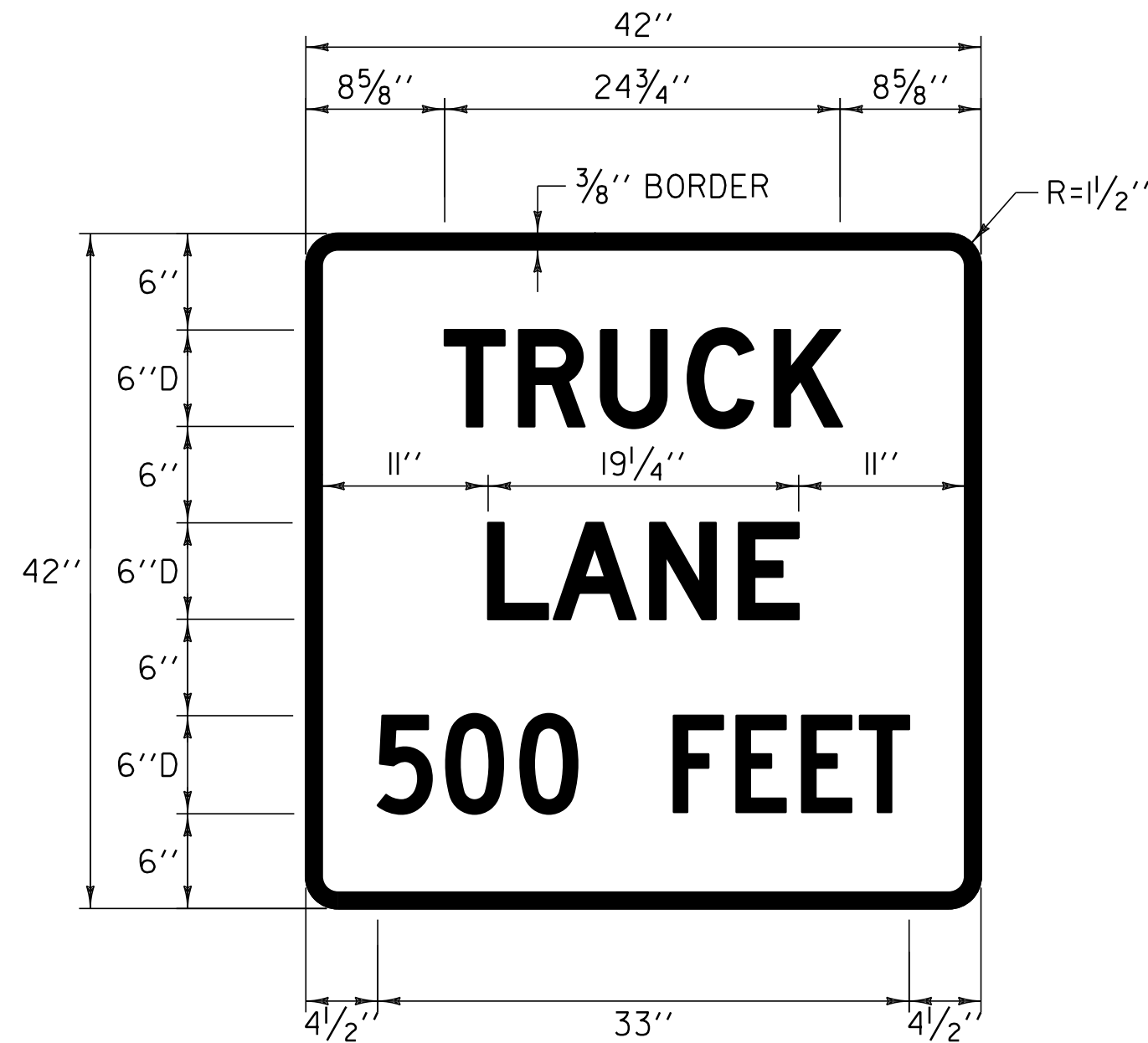
LOCATION: HISTORIC VT. ROUTE 7A
SUNDERLAND:
STA 71+01.0, LT



COLOR: BLACK BORDER & TEXT
WHITE BACKGROUND (REFLECTORIZED)

MATERIAL: PER VAOT STANDARD E-142

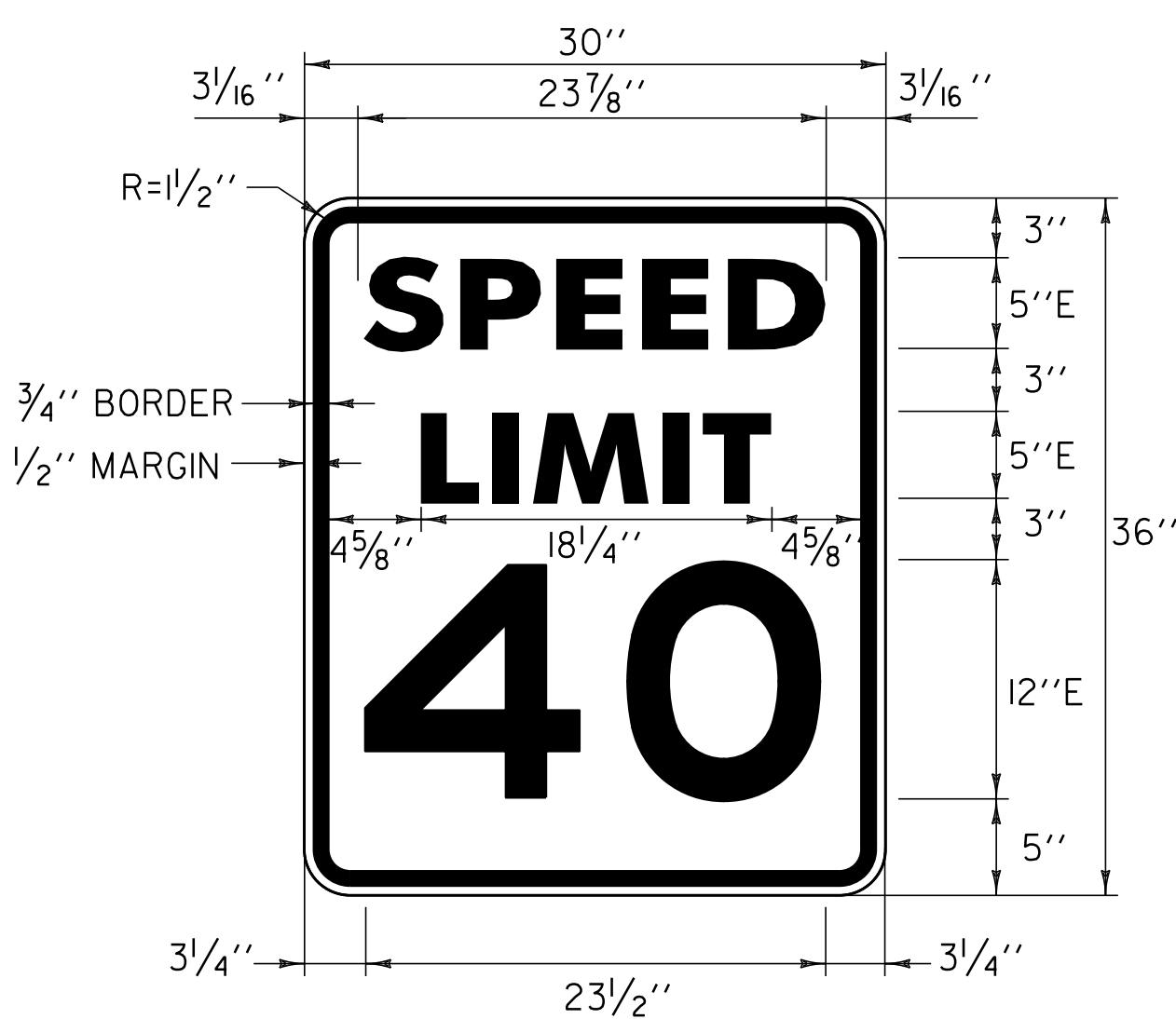
VT. ROUTE 7A
ARLINGTON:
STA 213+80.0, LT



COLOR: WHITE BORDER & TEXT (REFLECTORIZED)
GREEN BACKGROUND (REFLECTORIZED)

MATERIAL: PER VAOT STANDARD E-128A

LOCATION: HISTORIC VT. ROUTE 7A
SUNDERLAND:
STA 104+00.0, RT

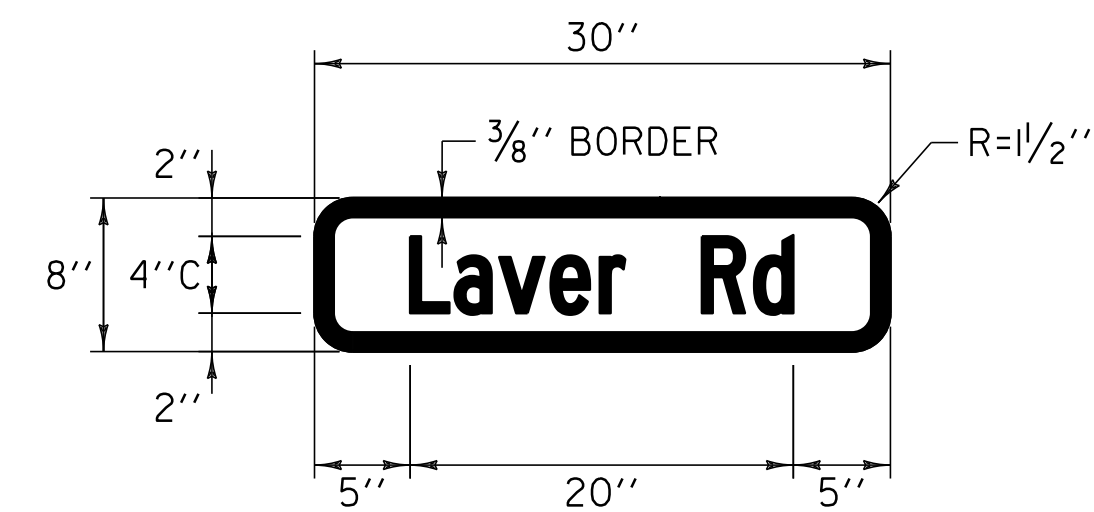


COLOR: BLACK BORDER & TEXT
WHITE BACKGROUND (REFLECTORIZED)

MATERIAL: PER VAOT STANDARD E-142

HISTORIC ROUTE 7A
ARLINGTON:
STA 293+25.0, LT

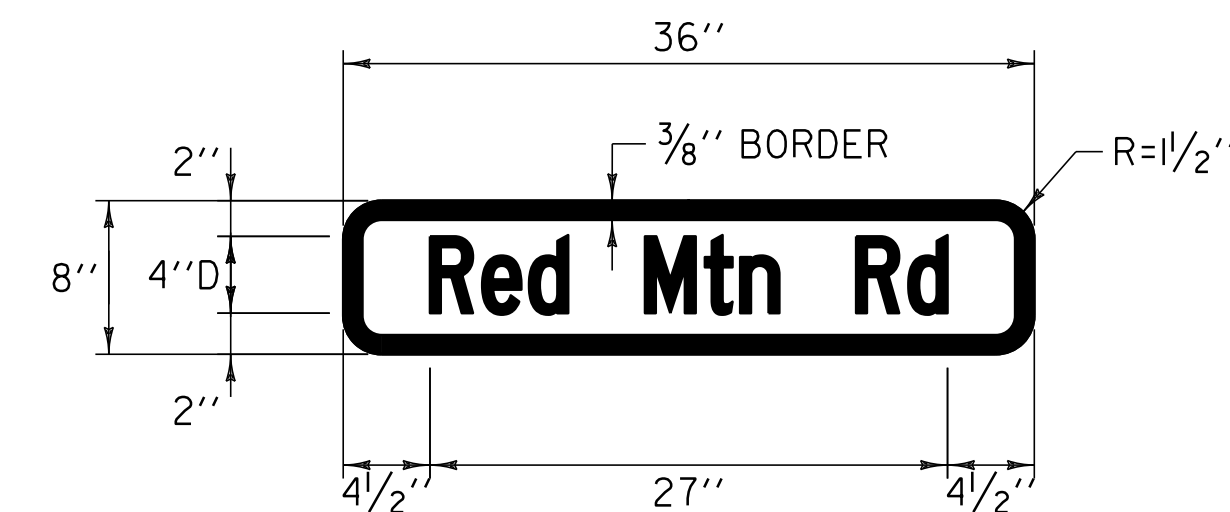
SUNDERLAND:
STA 64+10.0, RT
STA 100+32.0, LT



COLOR: BLACK BORDER & TEXT
YELLOW BACKGROUND (REFLECTORIZED)

MATERIAL: PER VAOT STANDARD E-155

LOCATION: HISTORIC VT. ROUTE 7A
ARLINGTON:
STA 243+83.0, RT

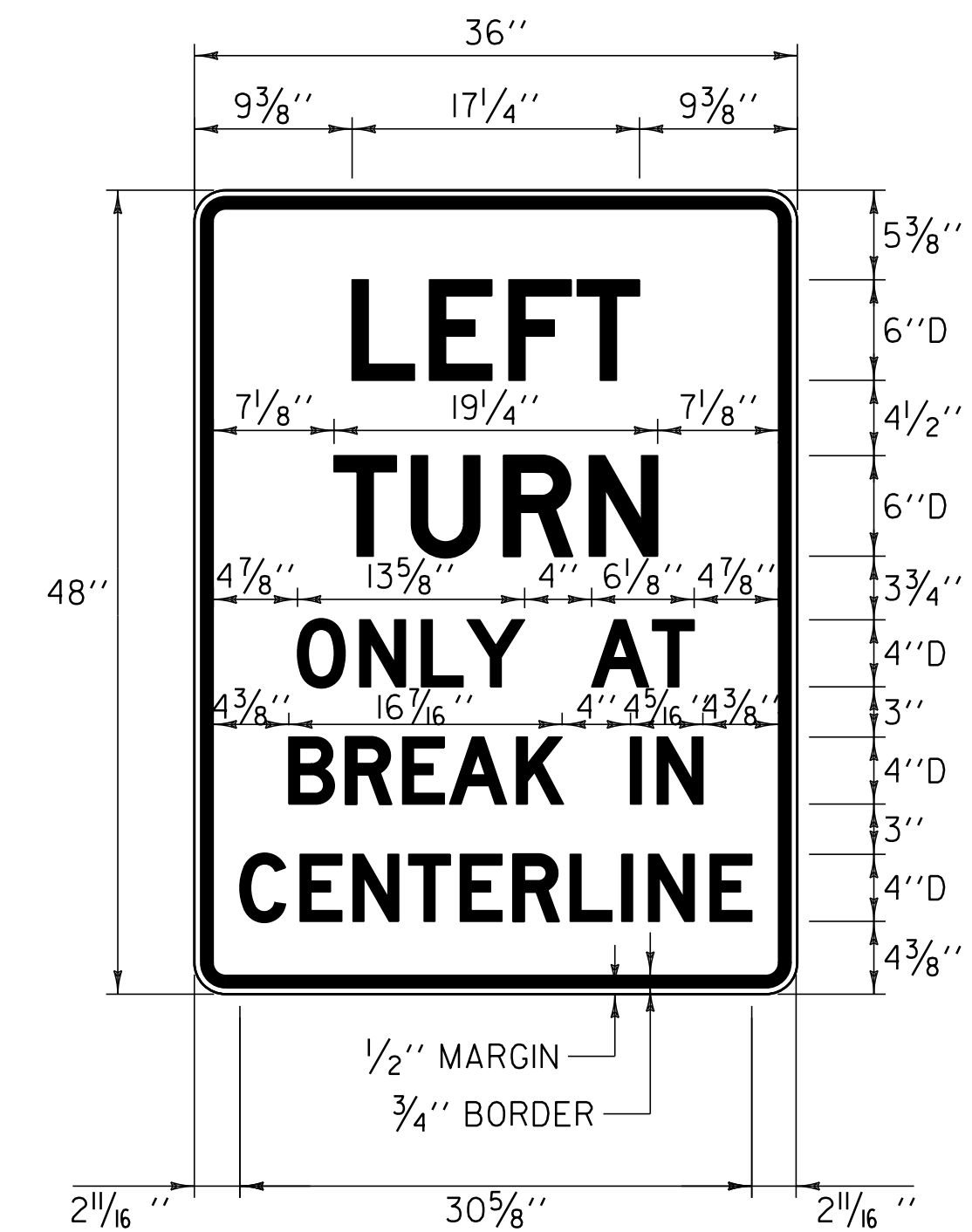


COLOR: BLACK BORDER & TEXT
YELLOW BACKGROUND (REFLECTORIZED)

MATERIAL: PER VAOT STANDARD E-155

LOCATION: HISTORIC VT. ROUTE 7A
ARLINGTON:
STA 320+13.0, RT

SUNDERLAND:
STA 3+00.0, LT



COLOR: BLACK BORDER & TEXT
WHITE BACKGROUND (REFLECTORIZED)

MATERIAL: PER VAOT STANDARD E-140

LOCATION: HISTORIC VT. ROUTE 7A
SUNDERLAND:
STA 69+11.0, LT

NOT TO SCALE

TRAFFIC
SIGN
DETAILS
SHEET #4

PROJECT NAME: ARLINGTON-DORSET

PROJECT NUMBER: STP 2625(1)

FILE NAME: p06c218.dgn
PROJECT LEADER: D.E.G.
DESIGNED BY: D.W.E.
IPARM FILE: p06c218+sd.i

PLOT DATE: \$DATE\$
DRAWN BY: C.A.K.
CHECKED BY: M.J.L.
SHEET 134 OF 143

ALL SIGNS SIZES WERE INSTALLED PER
PLAN. SEE LAYOUT SHEETS FOR LOCATIONS