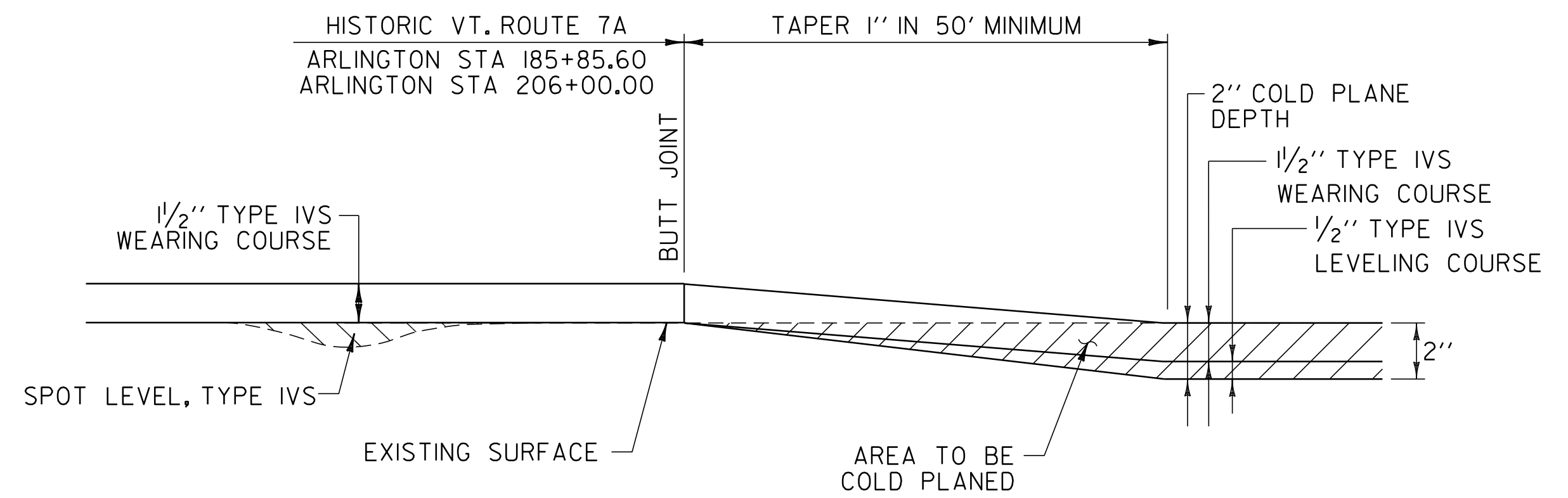


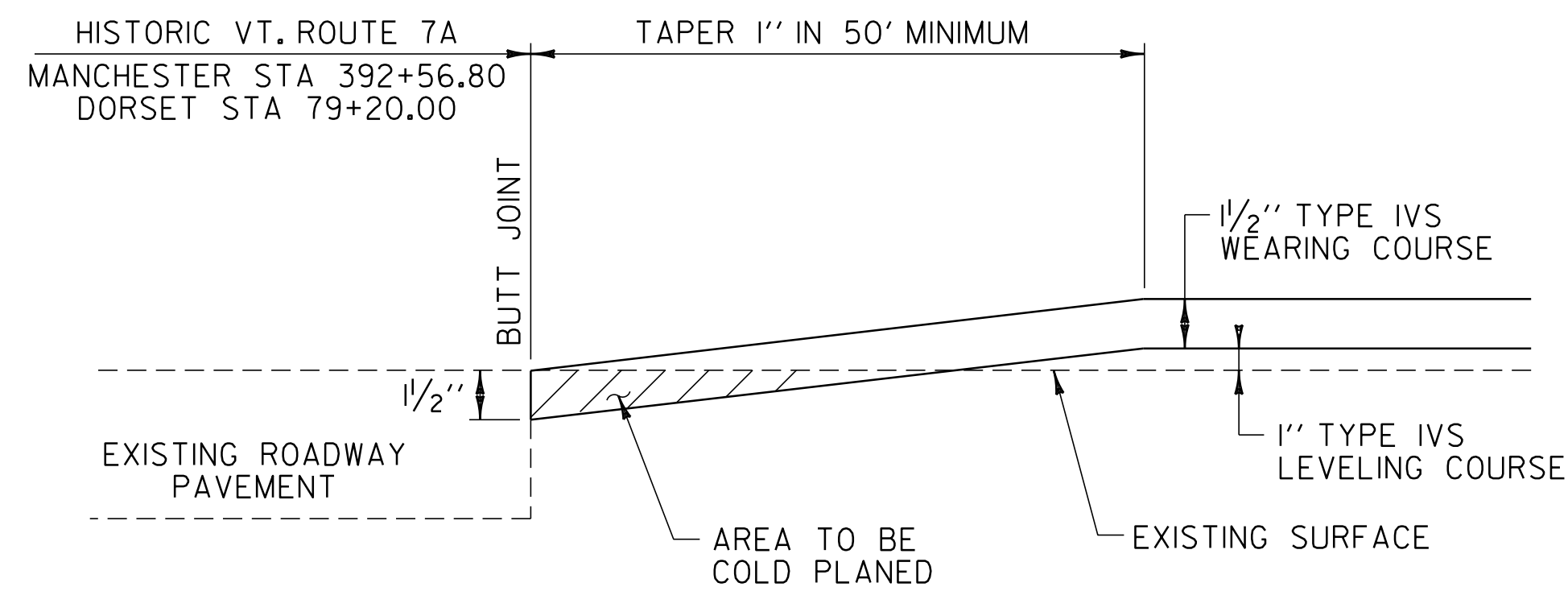
SPOT LEVEL & OVERLAY APPROACH AREA DETAIL

HISTORIC VT. ROUTE 7A ARLINGTON STA ~~145+99.20~~ - BEGIN PROJECT 145+15.00
 HISTORIC VT. ROUTE 7A MANCHESTER STA 127+35.36 - STOP PROJECT ✓



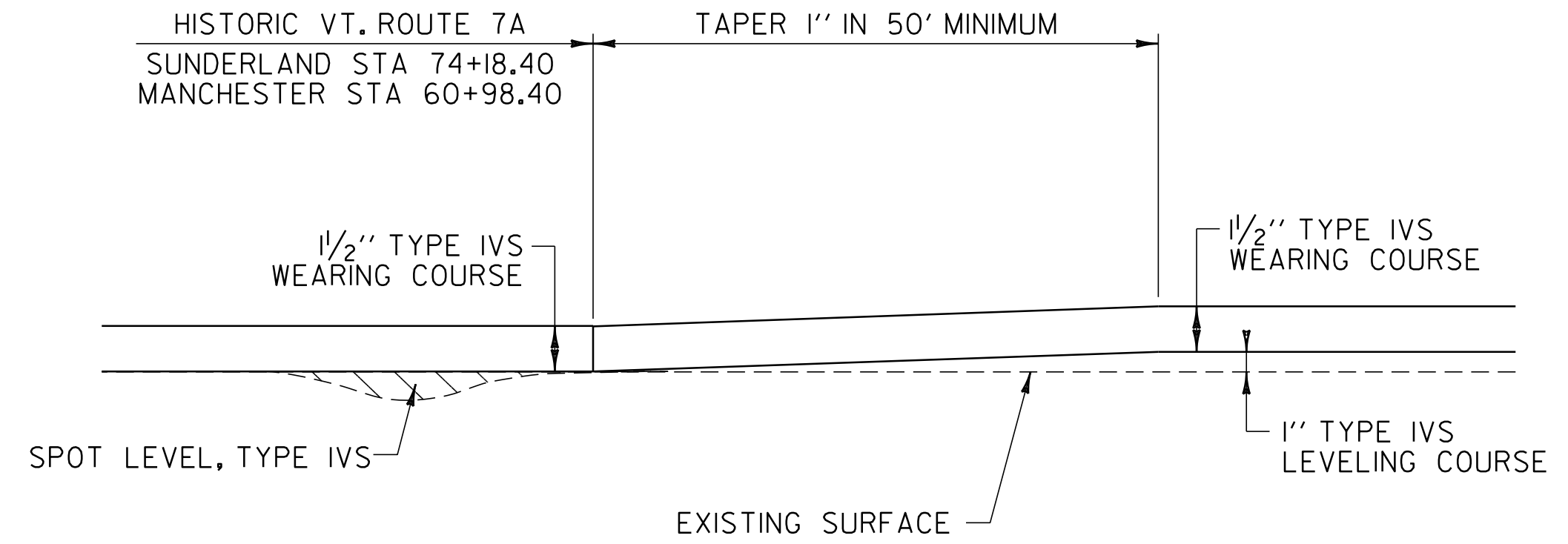
SPOT LEVEL & OVERLAY TO COLD PLANE TRANSITION DETAIL

HISTORIC VT. ROUTE 7A ARLINGTON STA 185+85.60 ✓
 HISTORIC VT. ROUTE 7A ARLINGTON STA 206+00.00 ✓



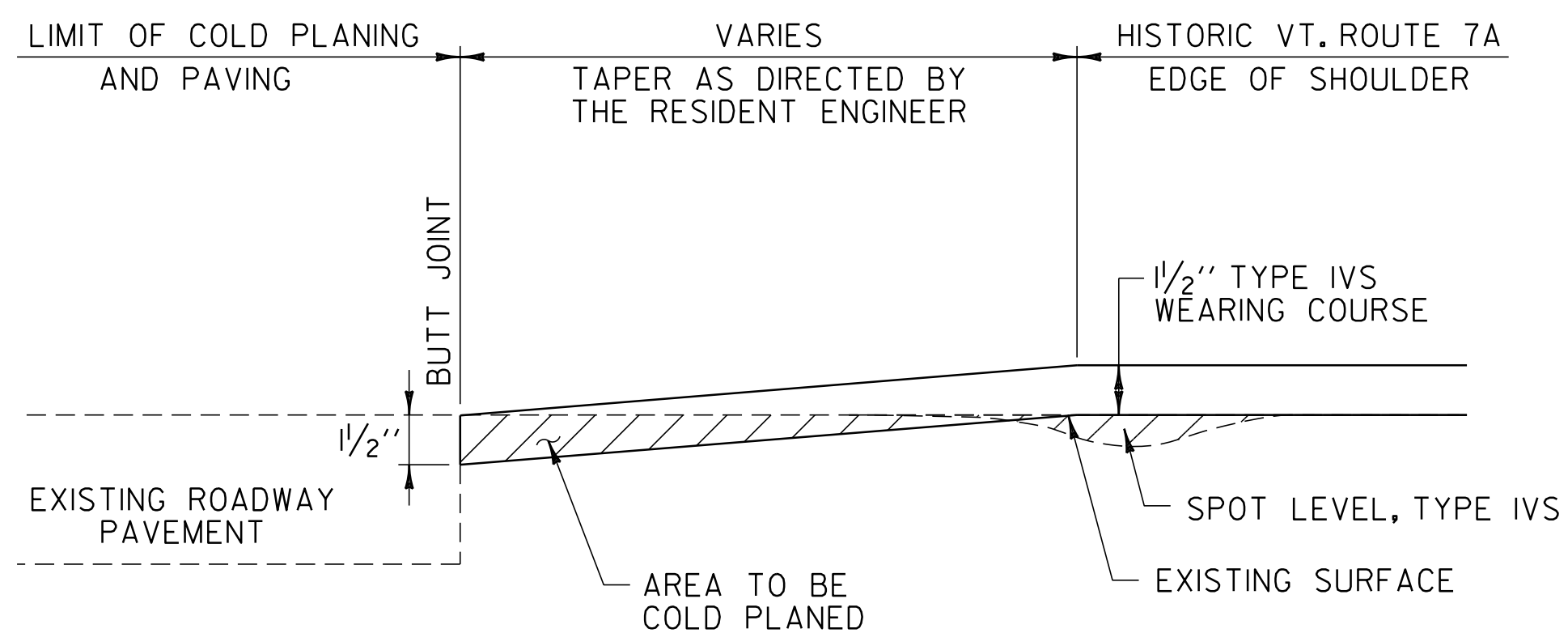
LEVEL & OVERLAY APPROACH AREA DETAIL

HISTORIC VT. ROUTE 7A MANCHESTER STA 392+56.80 - RESUME PROJECT ✓
 HISTORIC VT. ROUTE 7A DORSET STA 79+20.00 - END PROJECT ✓



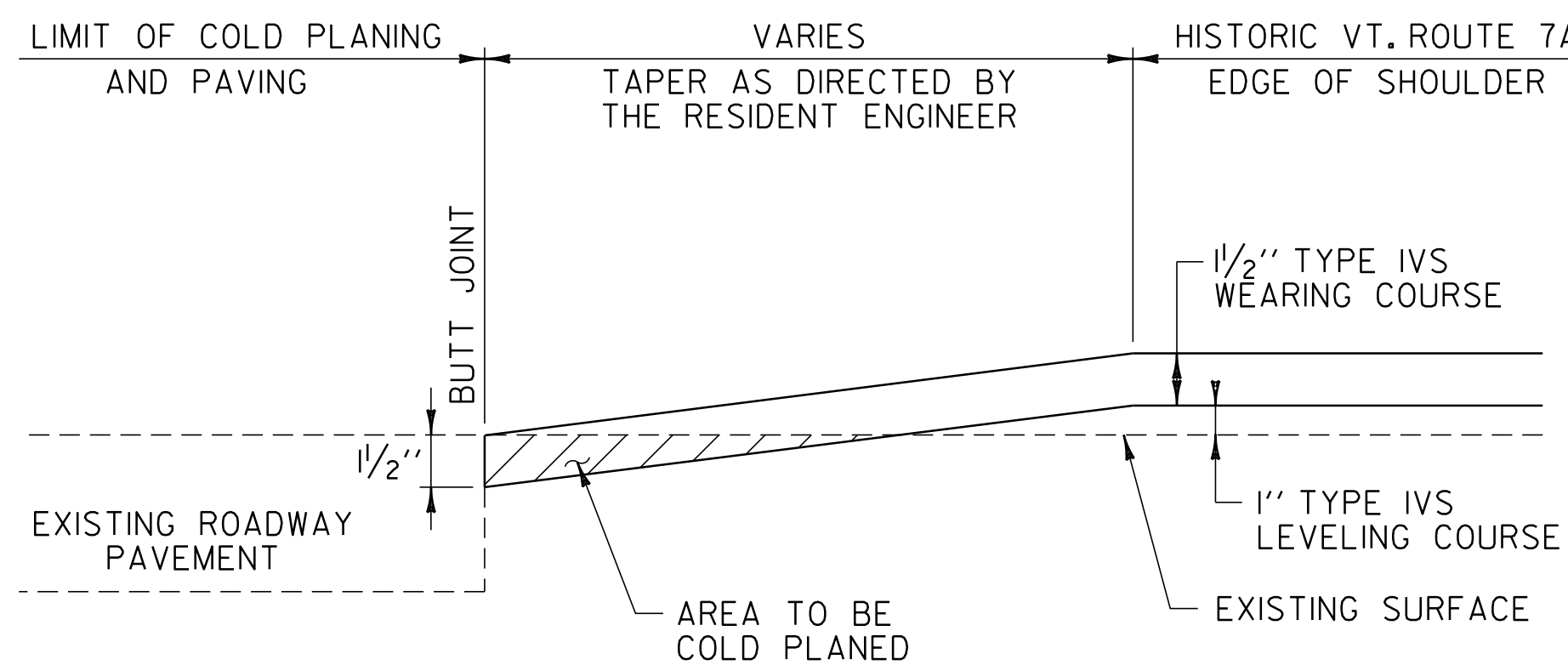
SPOT LEVEL & OVERLAY TO LEVEL & OVERLAY TRANSITION DETAIL

HISTORIC VT. ROUTE 7A SUNDERLAND STA 74+18.40 ✓
 HISTORIC VT. ROUTE 7A MANCHESTER STA 60+98.40 ✓



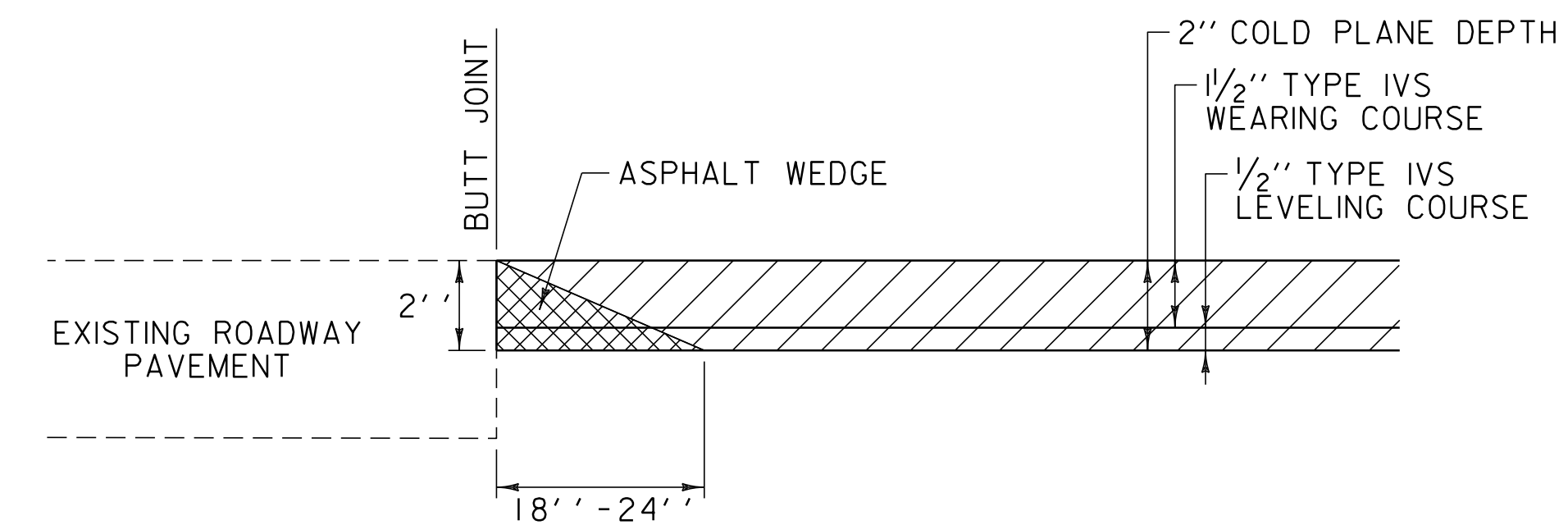
SPOT LEVEL & OVERLAY SIDE ROAD DETAIL

ARLINGTON:	TH-8	STA 155+70.72	LT
	TH-54	STA 158+18.88	RT
	TH-54	STA 160+56.48	RT
	TH-38	STA 230+84.16	LT
	TH-15	STA 251+27.52	RT
	TH-16	STA 288+28.80	RT
	TH-19	STA 306+29.28	LT
	TH-18	STA 311+36.16	LT
	RED MT RD	STA 323+40.00	LT
SUNDERLAND:	TH-5	STA 66+68.64	LT
	TH-2	STA 67+05.60	RT



LEVEL & OVERLAY SIDE ROAD DETAIL

SUNDERLAND:	TH-19	STA 98+31.36	LT
MANCHESTER:	TH-36	STA 35+05.92	LT
	TH-35	STA 52+11.36	RT
	TH-21	STA 392+83.20	RT
DORSET:	TH-4	STA 49+31.52	LT
	TH-3	STA 70+91.04	LT



COLD PLANE SIDE ROAD DETAIL

ARLINGTON:	TH-1	STA 196+04.64	RT
	TH-36	STA 196+09.92	LT
	CHURCH STREET	STA 198+00.00	LT
	CHURCH STREET	STA 203+64.96	LT
	VT. ROUTE 313	STA 204+96.96	LT

NOT TO SCALE

PAVING DETAILS SHEET #1

PROJECT NAME: ARLINGTON-DORSET

PROJECT NUMBER: STP 2625(1)

FILE NAME: p06c218.dgn
 PROJECT LEADER: D.E.G.
 DESIGNED BY: D.W.E.
 IPARM FILE: p06c218pdl.i

PLOT DATE: \$DATE\$
 DRAWN BY: C.A.K.
 CHECKED BY: M.J.L.
 SHEET 60 OF 143