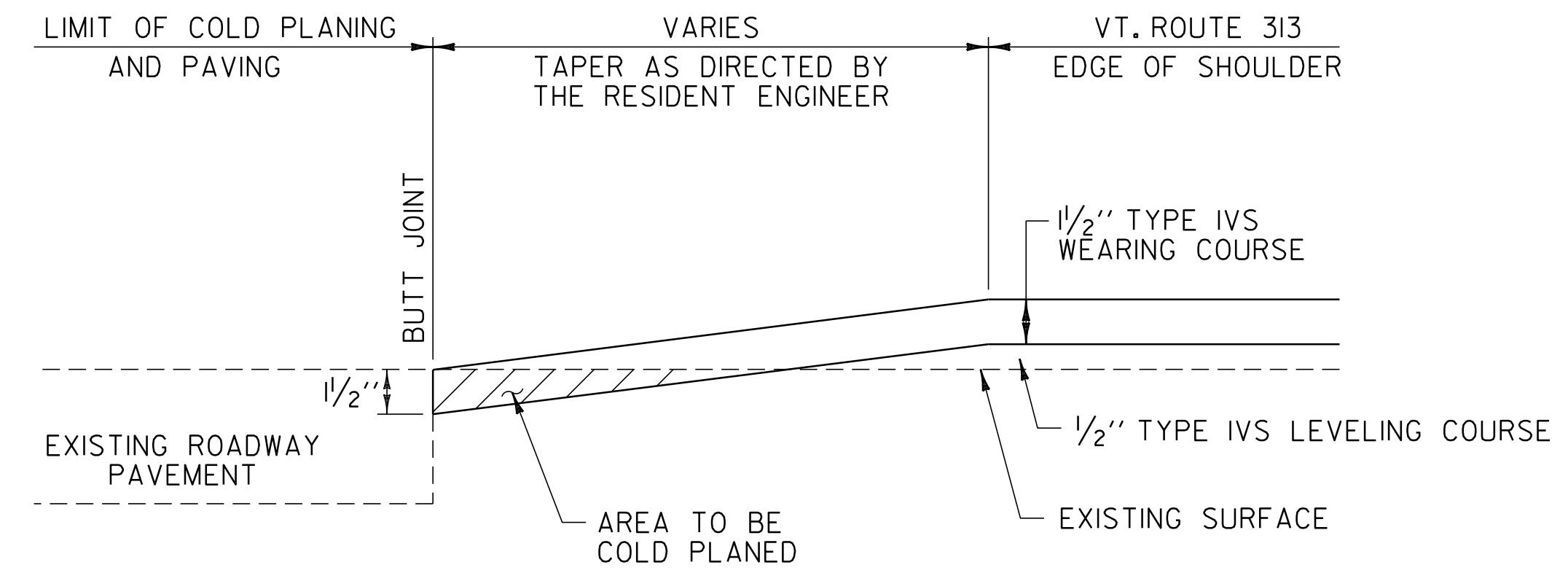


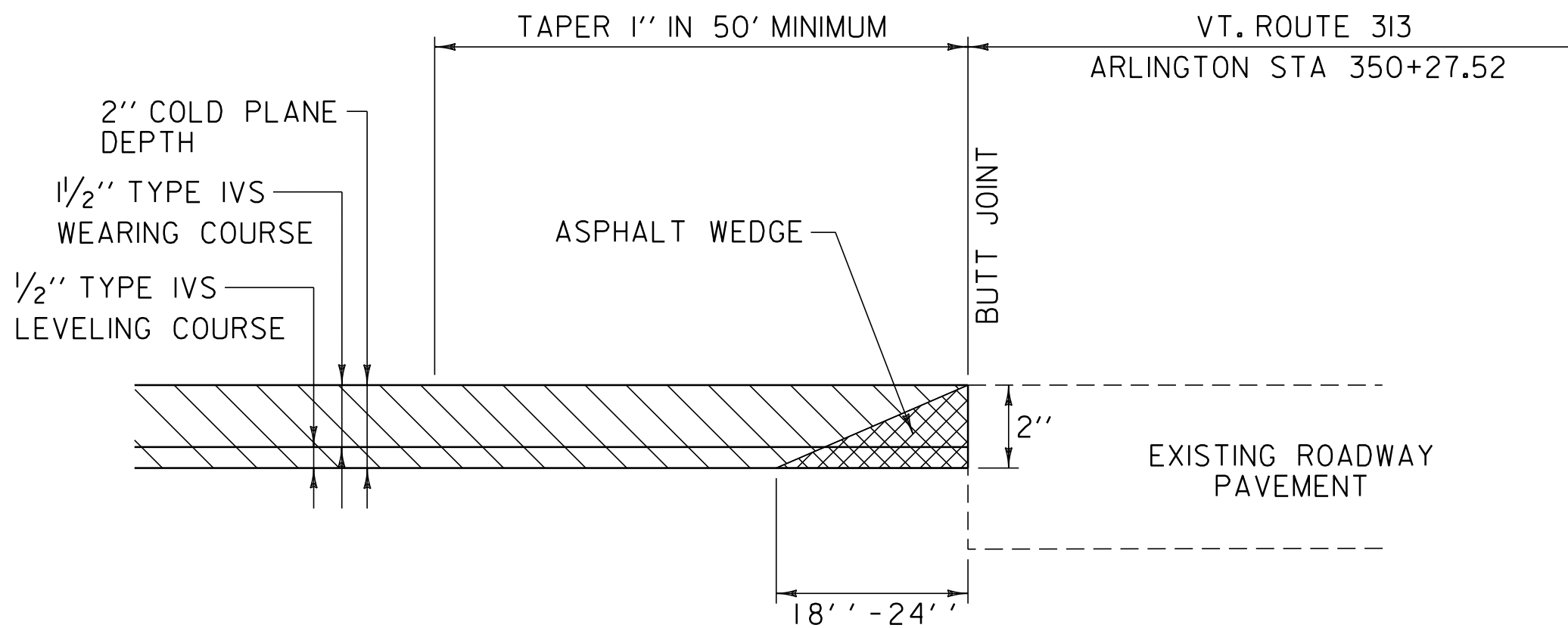
OVERLAY APPROACH AREA DETAIL
 VT. ROUTE 313 ARLINGTON STA 0+00.00 - BEGIN PROJECT
 -0+50.00



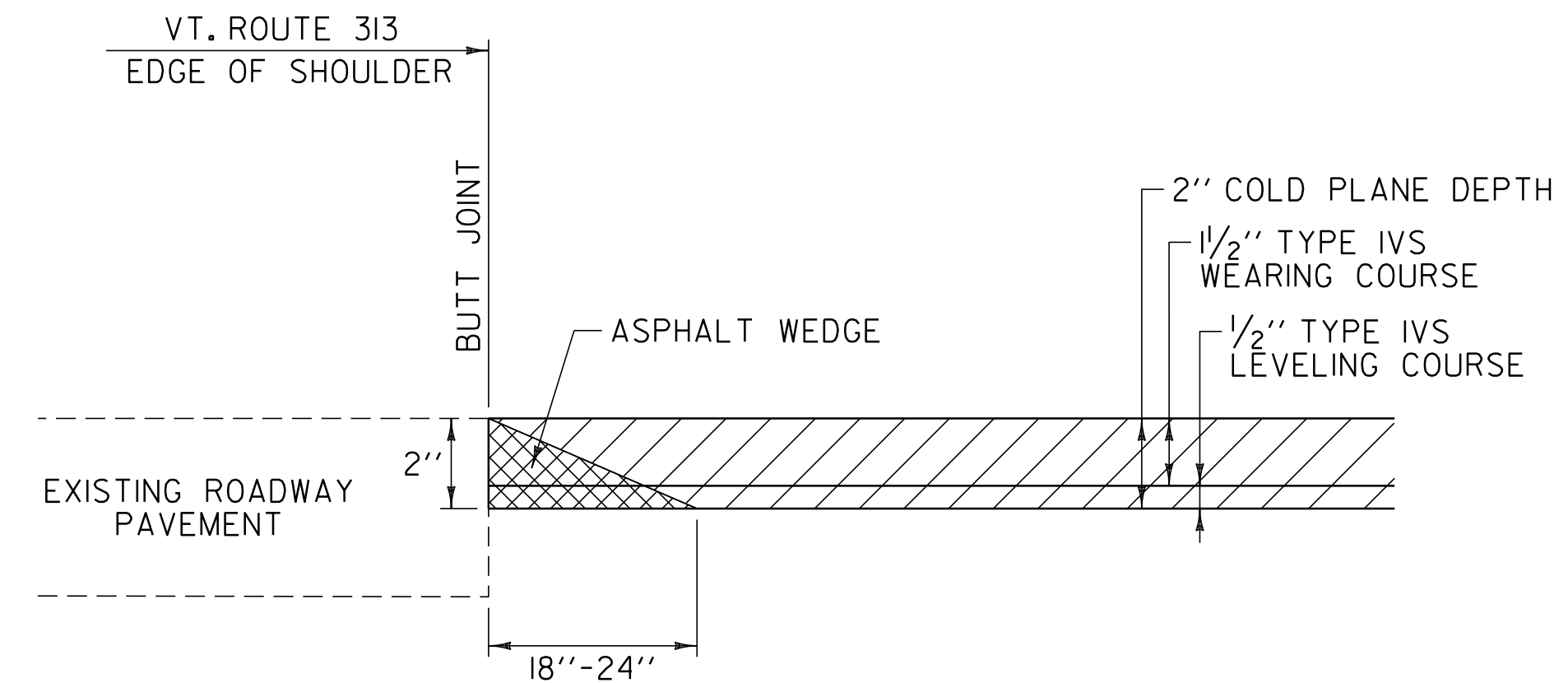
OVERLAY SIDE ROAD DETAIL

ARLINGTON:

TH-24	STA 34+32.00	RT
TH-23	STA 127+61.76	RT
TH-3	STA 149+05.44	LT
TH-55	STA 157+50.24	LT
TH-49	STA 163+62.72	LT
TH-57	STA 183+63.84	LT
TH-22	STA 208+77.12	RT
TH-24	STA 317+06.40	RT
TH-19	STA 325+77.60	LT
TH-35	STA 329+52.48	LT
TH-44	STA 330+21.12	RT



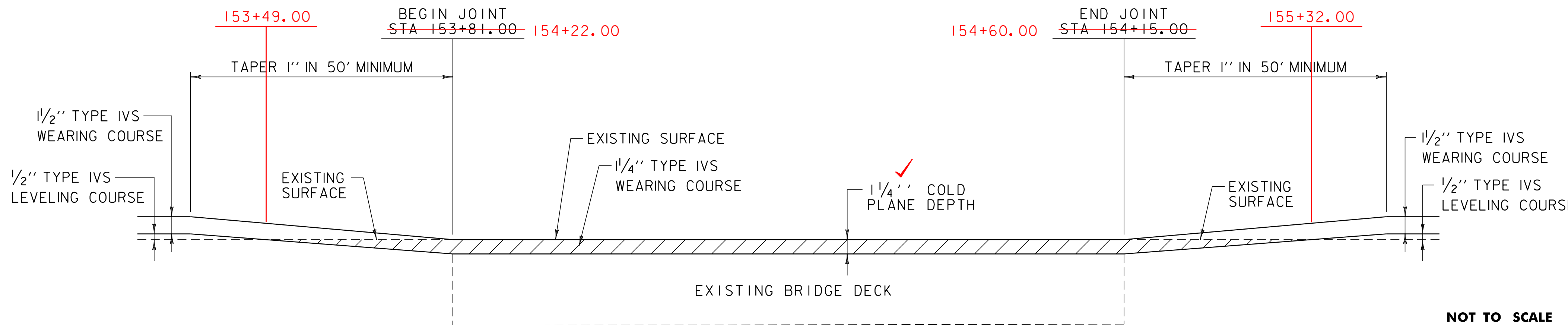
COLD PLANE APPROACH AREA DETAIL
 VT. ROUTE 313 ARLINGTON STA 350+27.52 - END PROJECT ✓



COLD PLANE SIDE ROAD DETAIL

ARLINGTON: TH-36 STA 347+58.24 RT ✓

EXISTING WIDTHS	
ARLINGTON	
STATION	WIDTH
0+30	28'-6"
5+25	27'-8"
16+40	27'-10"
26+50	27'-5"
42+20	27'-10"
59+40	27'-0"
69+70	27'-8"
80+00	27'-8"
90+90	27'-2"
100+90	27'-4"
109+90	27'-6"
119+60	27'-4"
139+40	27'-1"
151+40	27'-11"
169+70	27'-10"
181+40	27'-3"
190+40	26'-11"
200+90	28'-1"
221+20	27'-5"
229+90	27'-2"
249+40	27'-2"
270+40	28'-0"
292+40	28'-2"
299+60	27'-2"
311+00	27'-6"
319+90	26'-11"
330+40	27'-8"
334+40	29'-1"
338+10	33'-0"
338+80	32'-2"
339+40	32'-9"
344+80	29'-3"
345+90	24'-9"
348+20	28'-4"
349+20	28'-5"



BRIDGE TRANSITION AREA DETAIL
 BR 4 VT. ROUTE 313 ARLINGTON STA 153+81.00 TO STA 154+15.00
 154+22.00 154+60.00

NOT TO SCALE

PAVING DETAILS SHEET

PROJECT NAME:	ARLINGTON
PROJECT NUMBER:	STP 2334(1)
FILE NAME:	OIC042.dgn
PROJECT LEADER:	D.E.G.
DESIGNED BY:	M.J.M.
IPARM FILE:	p01c042pdl.i
PLOT DATE:	20-FEB-2013 16:40
DRAWN BY:	C.A.K.
CHECKED BY:	D.W.E.
SHEET	11 OF 143